

**+NOTICE!!**

**These documents have been scanned!**

**Do not place un-scanned documents beneath this notice!**

**Do not remove this notice from this file!**

GPO Jacket No. 560-102  
Print Order 61549  
Rise Business Services, LLC  
Job=AZ15 9/24/2019



Box Number= AZ15280



Claim Begin-End: AMC006629-AMC006630

**1 Initial Receipt**



AZ15280-3

AMC001186-AMC013284

UNITED STATES  
DEPARTMENT OF THE INTERIOR  
BUREAU OF LAND MANAGEMENT

RECEIPT AND ACCOUNTING ADVICE

NO. 2096177

WG/AZ

08/23/94

*ok*

Subject: CLAIM MAINTENANCE FEE 1995 (2)

2 35 13

200.00

Applicant:

FISHER-WATT GOLD CO. INC.  
340 FREEPORT BLVD. STE. 3  
SPARKS NV. 89431

Remitter:

LA CUESTA INTERNATIONAL  
4837 SCOTTY DR.  
KINGMAN AZ. 86401  
692-1800 CK. # 0123

Assignor:

LEASE MANAGEMENT DATA									
<input type="checkbox"/> NEW <input type="checkbox"/> UPDATE <input type="checkbox"/> PAYMENT									
ORIGINAL SERIAL NO.	ASG.	TYPE	ST.	CTY.	FUND SYMBOL			ACRES/UNITS	RATE
AMC 6629, ET AL									
AMOUNT	ANV. DATE	EXP. DATE	BILL CYC.	S/C	DISTRICT	NEXT BILL	MISC. DATA	U of M	ACTUAL UNITS
ASSIGNMENT SERIAL NO.	ASG.	TYPE	ST.	CTY.	FUND SYMBOL			ACRES/UNITS	RATE
AMOUNT	ANV. DATE	EXP. DATE	BILL CYC.	S/C	DISTRICT	NEXT BILL	MISC. DATA	U of M	ACTUAL UNITS

APPLY REMITTANCE

ACTION	FUND SYMBOL	CTY.	AMOUNT
FILING FEE			
RENTAL			
UNEARNED			
REFUND			
TOTAL			
AMOUNT DUE			

Remarks: *AMC 6629-6630*

BY:

DATE:

<input type="checkbox"/> Lease in Escrow?	
<input type="checkbox"/> KGS?	Of Interest?
<input type="checkbox"/> Auto Escalates?	Operating Rights?
<input type="checkbox"/> Auto Renew?	Operator
	Bond Filed?

FOR MMS USE ONLY		
BILLEE		FOREST REFUGE
NUMBER		
OCS SECTION		
CODE		

UNITED STATES

DEPARTMENT OF THE INTERIOR

BUREAU OF LAND MANAGEMENT

Form 1370-20  
(November 1967)

No. 687415

5-5-77 DATE

A MC 6629 & A MC 6630 PARENT SERIAL NUMBER

ASSIGNMENT SERIAL NUMBER - A MC 6629

Mining Claim Location Notices (2) MACE EXTENSION - A MC 6630

APPLICANT:

REMITTER IF DIFFERENT THAN APPLICANT:

Edward F. Cruskie  
2112 Motor Ave.  
Kingman, AZ 86401

PURPOSE	FUND SYMBOL	AMOUNT
FILING FEE EARNED	140850	\$10.00
ADVANCE FILING FEE AND/OR RENTAL	14X6800	

ACRES	COUNTY	EFFECTIVE DATE	OLD LEASE	NEW LEASE
NEW LEASE				

	FUND SYMBOL	COUNTY	AMOUNT
APPLY: FILING FEE	140850		
RENTAL			

ASSIGNMENT: COMPLETE AREA

PORTION OF AREA: ASSIGNED AREA

RETAINED AREA

REFUND

RETAIN IN UNEARNED ACCOUNT

TOTAL

REMARKS

OF INTEREST BUT NOT OF SPECIFIC AREA:

BOND FILED

NO BOND FILED

BY \_\_\_\_\_ DATE \_\_\_\_\_

DO NOT ACCEPT THIS COPY AS A RECEIPT

CASE FOLDER COPY

**NOTICE!!**

**These documents have been scanned!**

**Do not place un-scanned documents beneath this notice!**

**Do not remove this notice from this file!**

GPO Jacket No. 560-102  
Print Order 61549  
Rise Business Services, LLC  
Job=AZ15 9/24/2019



Box Number= AZ15280



Claim Begin-End: AMC006629-AMC006630

**2 Correspondence**



AZ15280-3

AMC001186-AMC013284

RECEIVED  
B.L.M. AZ STATE OFFICE

NOV 15 1984

07.45 A.M.  
PHOENIX, ARIZONA

Box 3337,  
Kingman, Ariz. 86402  
Nov. 13, 1984.

U. S. Bureau of Land Mgt.,  
Arizona State Office,  
3707 N. 7th Street,  
Phoenix, Arizona 85014

Dear Sirs:

This is to inform you for update listing of the ownerships of the two following unpatented lode mining claims of mine to the ownership of Fischer-Watt Mining Co., 114 Tucker St., Kingman, Arizona, 86401.

The subject claims in Sec 15, T19N, R. 20W, Mohave Co., are as follows:

1. MACE lode mining claim - AMC 6629.
2. MACE EXTENSION lode mining claim - AMC 6630.

Yours truly,  
Edward F. Crushie

ARIZONA STATE OFFICE  
BU. LAND MANAGEMENT

SEP 8 1980

7:45 A.M.  
PHOENIX, ARIZONA

Box 3337

Kingman, Ariz. 86401  
Sept. 5, 1980.

602-753-3702

U.S. Bureau of Land Management,  
2400 Valley Bank Center,  
Phoenix, Arizona 85073.  
attn Mr. Mario Lopez.

Dear Mr. Lopez:

I have before me a B.L.M. acknowledgement card stating that on Jun 25, 1980 the B.L.M. had received my copy of the County Record, Proof of Labor for 1979-80 on mining lode claims assigned B.L.M. Serial numbers AMC 6629 and 6630.

With the same letter I sent the above, Certified Mail, I had also included the 1979-80 Proof of Labor on AMC 20452 and AMC 20453.

I am puzzled as to why the four above named numbers could not have been noted on the same acknowledgement card. Perhaps the form was lost in opening the envelope; as I am sure that the work load on these "Organic Act" cases involves a lot of filing.

Yours truly,  
Edward F. Owskie

AMC 6630

AMC 6630

2112 Motor Ave.  
Kingman, Ariz. 86401  
May 3, 1977.

Arizona State Office,  
Bureau of Land Mgt.,  
2400 Valley Bank Center,  
Phoenix, Arizona 85073.

Dear Sirs:

Enclosed please find my check for \$10.00 and the following described copies of documents for the recordation of two lode mining claims, the trace and mail Extension.

1. Sketch map showing location of the two claims.
2. Copies of location notice of the two claims.
3. Copy of recorded Proof of Labor on these two lode mining claims for assessment period from Sept. 1, 1976 to Sept. 1, 1977.

Yours truly,  
Edward F. Cruskie

**NOTICE!!**

**These documents have been scanned!**

**Do not place un-scanned documents beneath this notice!**

**Do not remove this notice from this file!**

GPO Jacket No. 560-102  
Print Order 61549  
Rise Business Services, LLC  
Job=AZ15 9/24/2019



Box Number= AZ15280



Claim Begin-End: AMC006629-AMC006630

**3 Transfers**



AZ15280-3

AMC001186-AMC013284



When recorded mail to:

LA CUESTA INTERNATIONAL, INC.  
4837 Scotty Drive  
Kingman, Arizona 86401

RECEIVED  
BUREAU OF  
LAND MANAGEMENT  
Aug 5 10 09 AM '97  
ARIZONA  
STATE OFFICE  
PHOENIX, ARIZONA

**QUIT-CLAIM DEED**

For the consideration of TEN AND NO/100 DOLLARS, and other valuable considerations, we,

FISCHER-WATT GOLD CO., INC., a Nevada Corporation  
hereby Quit-Claim to

LA CUESTA INTERNATIONAL, INC., an Arizona Corporation,

all right, tile, or interest in the following described unpatented lode mining claims situate in Mohave County, Arizona:

The Mace and Mace Extension unpatented lode mining claims located in Section 15, Township 19 North, Range 20 West, G.&S.R.B.&M., San Francisco Mining District, which claims are filed with the U.S. Bureau of Land Management, and are filed in the public records of Mohave County, Arizona as follows:

Claim Name	Co. Book	Co. Page	BLM AMC No.
Mace	271	57	6629
Mace Extension	271	56	6630

Dated: July 15, 1997


George Beattie, President and C.E.O.  
Fischer-Watt Gold Co., Inc.

STATE OF IDAHO )  
) ss.  
County of Kootenai )

This instrument was acknowledged and executed before me this 21<sup>st</sup> day of July, 1997 by George Beattie, who acknowledged to be the President and C.E.O. of Fischer-Watt Gold Co., Inc., a Nevada Corporation, and that as such officer, being authorized so to do, signed the name of the corporation as such officer.

My Commission Expires: January 16, 2003

Frances A. Turney  
Notary Public



**ENTERED IN COMPUTER**

8/8/97 MT

**LCI**

**La Cuesta International, Inc.**

FRANK L. HILLEMAYER  
KINGMAN OFFICE  
4837 Scotty Drive  
Kingman, Arizona 86401

Telephone (520) 692-1800  
Fax (520) 692-1811

August 1, 1997

United States Department of the Interior  
Bureau of Land Management  
222 North Central Avenue  
Phoenix, Arizona 85004-2203

Dear Bureau of Land Management,

La Cuesta International, Inc. has purchased the Mace and Mace Extension unpatented lode mining claims, located in Mohave County Arizona, from Fischer-Watt Gold Co., Inc. (see copy of Quit-Claim Deed attached).

I have enclosed a check for \$10.00 to cover the cost of transferring name of ownership to La Cuesta International, Inc. in the BLM records.

If you have any questions, please give me a call at the phone number above.

Sincerely,



Bud Hillemeier

cc: W. Perry Durning, LCI, Inc.

ARIZONA  
STATE OFFICE  
PHOENIX, ARIZONA

AUG 5 10 09 AM '97

RECEIVED  
BUREAU OF  
LAND MANAGEMENT

UNITED STATES  
DEPARTMENT OF THE INTERIOR  
BUREAU OF LAND MANAGEMENT

RECEIPT AND ACCOUNTING ADVICE

NO. 2315171 04

TC/AZ

08/05/97

Subject: TRANSFER OF INTEREST - 2

2 15 12

10.00

Applicant:

LA CUESTA INTERNATIONAL INC  
4837 SCOTTY DR  
KINGMAN AZ 86401

CK 671

Remitter: 520-692-1800

Assignor:

LEASE MANAGEMENT DATA  NEW  UPDATE  PAYMENT

ORIGINAL SERIAL NO.	ASG.	TYPE	ST.	CTY.	FUND SYMBOL	ACRES/UNITS	RATE
AMC 6629-3360							

AMOUNT	ANV. DATE	EXP. DATE	BILL CYC.	S/C	DISTRICT	NEXT BILL	MISC. DATA	U of M	ACTUAL UNITS

ASSIGNMENT SERIAL NO.	ASG.	TYPE	ST.	CTY.	FUND SYMBOL	ACRES/UNITS	RATE

AMOUNT	ANV. DATE	EXP. DATE	BILL CYC.	S/C	DISTRICT	NEXT BILL	MISC. DATA	U of M	ACTUAL UNITS

APPLY REMITTANCE

ACTION	FUND SYMBOL	CTY.	AMOUNT
FILING FEE			
RENTAL			
UNEARNED			
REFUND			
TOTAL			
AMOUNT DUE			

Remarks:

BY:

DATE:

- Lease in Escrow?
- KGS? Of Interest?
- Auto Escalates? Operating Rights?
- Auto Renew? Operator
- Bond Filed?

FOR MMS USE ONLY

BILLEE	FOREST REFUGE
NUMBER	
OCS SECTION	
CODE	

HAASE AND HARRIS  
ATTORNEYS AND COUNSELORS AT LAW

M. CRAIG HAASE  
RICHARD W. HARRIS  
NOEL STEPHEN TOPOL  
OF COUNSEL  
CORINNE J. ANTONE  
LANDMAN AND PARALEGAL

6121 LAKESIDE DRIVE  
SUITE 240  
POST OFFICE BOX 70250  
RENO, NEVADA 89570-0250  
(702) 825-4300  
MULTIFAX (702) 825-4829

60001  
226951  
210550  
89477

June 29, 1987

CERTIFIED, RETURN-RECEIPT

Mining Records Division  
Arizona State Office  
Bureau of Land Management  
P.O. Box 16563  
Phoenix, Arizona 85011

RECEIVED  
BLM, AZ STATE OFFICE  
JUL 06 1987  
7:15 AM  
PHOENIX, ARIZONA

Re: Enclosed Quitclaim Deeds

Dear Sirs:

Please file the following enclosed Quitclaim Deeds to Fischer-Watt Gold Company, Inc. as Grantee:

1. From Fischer-Watt Mining Company for the Mace and Mace Extension unpatented lode claims and the Arizona Lode patented lode claim, all of which are located in Mohave County, Arizona;
2. From Fischer-Watt Mining Company for the unpatented lode mining claims located in Mohave County, Arizona and which are more particularly described on the exhibits attached thereto; and
3. From Fischer-Watt Mining Company for the Stymied Owl 1-20 unpatented lode mining claims situated in Pima County, Arizona.

Please refer to the exhibits attached to each Deed for the BLM serial numbers. Please return file-stamped copies of each stamped envelope I have enclosed.

*Fischer-Watt Gold Mining  
340 Inupat Blvd  
Sparks, NV 89431*

*per phone call 7-15-87*

yours,  
*[Signature]*  
Harris

*7/15/87 [Signature]*

INDEXED IN COMPUTER

After recording, return to:

Richard W. Harris  
Haase and Harris  
P.O. Box 70250  
Reno, Nevada 89570

6629

QUITCLAIM DEED

THE UNDERSIGNED, in consideration of \$10.00 paid to them, hereby remise, release, quitclaim, and assign all of their right, title, and interest in and to the mining properties described on Exhibit A attached hereto to Fischer-Watt Gold Company, <sup>Inc.</sup> a Nevada corporation.

DATED this 24th day of June, 1987.

FISCHER-WATT MINING COMPANY,  
a Nevada corporation

By: Perry Durning  
Perry Durning, President

Tim Watt

TIM WATT, aka ROBERT TIMOTHY WATT,  
doing business as Fischer-Watt  
Mining Company

RECEIVED  
B.L.M. AZ STATE  
JUL 06 1987  
FIVE AND  
ENGINEER, AZ


EXEMPT UNDER A-6

ENTERED IN COMPUTER

6629

STATE OF NEVADA )  
 ) ss.  
COUNTY OF WASHOE )


On this 24th day of June, 1987, before me a Notary Public, personally appeared PERRY DURNING, known to me to be the President of FISCHER-WATT MINING COMPANY, and who acknowledged that he executed the foregoing instrument for and on behalf of said corporation, being authorized to do so.

 RICHARD W. HARRIS  
Notary Public - State of Nevada  
Appointment Recorded In Washoe County  
MY APPOINTMENT EXPIRES SEPT. 22, 1990

Richard W. Harris  
NOTARY

STATE OF NEVADA )  
 ) ss.  
COUNTY OF WASHOE )

On this 24th day of June, 1987, personally appeared sonally appeared before me, a Notary Public, TIM WATT, aka ROBERT TIMOTHY WATT, known to me to be the person whose name is subscribed to the foregoing instrument and who acknowledged that he executed the same.

 RICHARD W. HARRIS  
Notary Public - State of Nevada  
Appointment Recorded In Washoe County  
MY APPOINTMENT EXPIRES SEPT. 22, 1990

Richard W. Harris  
NOTARY PUBLIC

RECEIVED  
B.L.M. AZ STATE OFFICE  
JUL 06 1987  
7:15 AM  
HERRING, I. 1177

ENTERED IN COMPUTER

6629

EXHIBIT A

To Quitclaim deed from Tim Watt to Fischer-Watt Gold Company Inc. Two unpatented lode claims and one patented lode claim situated in Section 15, T. 19 N., R. 20 W., G&SRM, Mohave County, Arizona.

<u>Claim Name</u>	<u>Book</u>	<u>Page</u>	<u>BLM AMC #</u>
Mace	271	57	6629
Mace Extension	271	56	6630

<u>Claim Name</u>	<u>Mineral Survey No.</u>
Arizona Lode	3301

RECEIVED  
 B.L.M. AZ STATE OFFICE  
 JUL 06 1987  
 7:45 A.M.  
 PHOENIX, ARIZONA

ENTERED IN COMPUTER



# Fischer-Watt Mining Co. Inc.



114 TUCKER, SUITE 7  
KINGMAN, ARIZONA 86401  
PHONE: (602) 753-1622

RECEIVED  
B.L.M. AZ STATE OFFICE

FEB 06 1987

7:45 A.M.  
PHOENIX, ARIZONA

2/4/87

Dear Sirs:

Enclosed please find an exact copy of the recorded quit claim deed transferring title for the Mace and Mace Extension unpatented lode claims, Mohave Co. AZ from Edward F. Cruskie to Tim Watt.

Would you please make the necessary changes on the BLM claim ownership records.

Shubs  
Perry Dury

BLM  
AMC #

Mace 6629

Mace Extension 6630

ENTERED IN COMPUTER

2/18/87



STATE OF ARIZONA, } I hereby certify that the within instrument was filed and recorded  
County of \_\_\_\_\_ } ss. \_\_\_\_\_, 19\_\_\_\_, at \_\_\_\_\_ M.

Fee No.: \_\_\_\_\_  
Indexed: \_\_\_\_\_  
Compared: \_\_\_\_\_  
Photostated: \_\_\_\_\_  
Fee: \$ \_\_\_\_\_  
I.R.S.: \$ \_\_\_\_\_

In Docket No. \_\_\_\_\_, Page \_\_\_\_\_, at the request of \_\_\_\_\_

When recorded mail to: \_\_\_\_\_

Witness my hand and official seal.  
\_\_\_\_\_  
County Recorder  
By \_\_\_\_\_  
Deputy Recorder

### Quit-Claim Deed

For the consideration of Ten Dollars, and other valuable considerations, I or we, EDWARD F. CRUSKIE

hereby quit-claim to *Tim Watt, 1906 Wilt Rd. Fallbrook, Calif 92028*

all right, title, or interest in the following real property situated in MOHAVE County, Arizona:

The "ARIZONA LODE" mining claim patented by the U.S.A. under Mineral Survey No. 3301, in Section 15, T19N R20W, G. & S. R.B. & M.

The "MACE" and "MACE EXTENSION" lode mining claims, in Section 15, T19N R20W, G. & S.R.B. & M., which claims are recorded in Mohave County Records Book 271, Pages 56 and 57, and which mining claims are registered with the Bureau of Land Management under Serial Numbers 6629 and 6630 respectively.

RECEIVED  
B.L.M. AZ STATE OFFICE  
FEB 06 1987  
7:45 A.M.  
PHOENIX, ARIZONA

*Edward F. Cruskie*

Subscribed and sworn before me this 25 day of February, 1985  
*Edward F. Cruskie* appeared before me.  
State of Arizona  
County of Mohave

*Jean White*  
Notary Public  
March 2, 1985  
*Commission Exp.*

Recorded  
Jan 26, 1987  
2:10 PM.  
Book Page  
1285 - 523

**NOTICE!!**

**These documents have been scanned!**

**Do not place un-scanned documents beneath this notice!**

**Do not remove this notice from this file!**

GPO Jacket No. 560-102  
Print Order 61549  
Rise Business Services, LLC  
Job=AZ15 9/24/2019



Box Number= AZ15280



Claim Begin-End: AMC006629-AMC006630

**4 Annual Filings**



AZ15280-3

AMC001186-AMC013284



8. Payment of the Maintenance Fee has been made in lieu of recording an affidavit of performance of annual assessment work for the purpose of complying with the laws, rules and regulations of the United States and/or Arizona relating to owning, holding and maintaining the Claims.


Affiant executes this Affidavit of Annual Claim Maintenance Fee Payment and Notice of Intent to Hold Mining Claims on this 1st day of August, 2019.

Marc A. Marra AUTHORIZED AGENT  
Marc A. Marra, authorized agent

The foregoing Affidavit of Annual Claim Maintenance Fee Payment and Notice of Intent to Hold Mining Claims dated the 1st day of August, 2019, prepared by Gold Road Mining Corp., a Delaware corporation (f/k/a, Gold Road Mining Corp., a Nevada corporation), for the benefit of La Cuesta International, Inc, an Arizona corporation, consisting of a total of four (4) pages, was sworn, subscribed and acknowledged before me this 1st day of August, 2019, by Marc A. Marra, authorized agent of Gold Road Mining Corp., a Delaware corporation (f/k/a, Gold Road Mining Corp., a Nevada corporation), for and on behalf of the corporation.

IN WITNESS WHEREOF, I hereunto set my hand and official seal.

Charlene Sarich  
Notary Public



PHOENIX, ARIZONA

2019 AUG -1 P 2:11

RECEIVED  
STATE OFFICE

**EXHIBIT A**  
**TO AFFIDAVIT OF ANNUAL CLAIM MAINTENANCE FEE PAYMENT AND**  
**NOTICE OF INTENT TO HOLD MINING CLAIMS**

---

Unpatented mining claims and sites situated in the San Francisco (Oatman, Gold Road, Boundary Cone) Mining District, G&SRB&M, Mohave County, Arizona, the names of which together with the Book and Page numbers of recording of the location notices, and amendments thereto, in the official records of said county, the Townships, Ranges and Sections of location, and the serial numbers assigned by the Arizona State Office of the Bureau of Land Management, are as follows:

No.	Name of Claim	Location	Book/Page	BLM Serial No.
1	Mace	19N/20W/15	271/57	AMC6629
2	Mace Extension	19N/20W/15	271/56	AMC6630

2 claims @ \$165/claim = \$330.00

PHOENIX, ARIZONA

2019 AUG - 1 P 2:11

RECEIVED  
STATE OFFICE

**United States Department of the Interior**  
**Bureau of Land Management**  
 DIV OF LANDS, MINRLS & ENERGY  
 ONE N CENTRAL AVE  
 PHOENIX, AZ 85004 -4427  
 Phone: 602-417-9200

Receipt	
No:	4521779

<b>Transaction #:</b> 4642443
<b>Date of Transaction:</b> 08/01/2019
<b>CUSTOMER:</b>
LA CUESTA INTERNATIONAL INC. 3349 S STALLION DR KINGMAN, AZ 86401-8722 US

LINE #	QTY	DESCRIPTION	REMARKS	UNIT PRICE	TOTAL
1	1.00	LOCATABLE MINERALS / MINING CLAIMS- NOT NEW-UNADJUD, ONE AUTH NO. ONLY / MINING CLAIM MONEY RECEIVED <b>CASES: AMC6629/\$330.00</b>	MAINT 2020/2	- n/a -	330.00 ✓
<b>TOTAL:</b>					<b>\$330.00</b>

PAYMENT INFORMATION			
1	AMOUNT:	330.00	POSTMARKED: N/A
	TYPE:	CHECK	RECEIVED: 08/01/2019
	CHECK NO:	91738	
	NAME:	FENNEMORE CRAIG PC 2394 E CAMELBACK RD STE 600 PHOENIX AZ 85016 US	

REMARKS

This receipt was generated by the automated BLM Collections and Billing System and is a paper representation of a portion of the official electronic record contained therein.



8. Payment of the Maintenance Fee has been made in lieu of recording an affidavit of performance of annual assessment work for the purpose of complying with the laws, rules and regulations of the United States and/or Arizona relating to owning, holding and maintaining the Claims.


Affiant executes this Affidavit of Annual Claim Maintenance Fee Payment and Notice of Intent to Hold Mining Claims on this 30th day of July, 2018.

Marc A. Marra, AUTHORIZED AGENT  
Marc A. Marra, authorized agent

The foregoing Affidavit of Annual Claim Maintenance Fee Payment and Notice of Intent to Hold Mining Claims dated the 30th day of July, 2018, prepared by Gold Road Mining Corp., a Nevada corporation, for the benefit of La Cuesta International, Inc, an Arizona corporation, consisting of a total of four (4) pages, was sworn, subscribed and acknowledged before me this 30th day of July, 2018, by Marc A. Marra, authorized agent of Gold Road Mining Corp., a Nevada corporation, for and on behalf of the corporation.

IN WITNESS WHEREOF, I hereunto set my hand and official seal.

Charlene Sarich  
Notary Public



PHOENIX, ARIZONA  
2018 JUL 30 P 1:00  
RECEIVED  
CLM A7 STATE OFFICE



**EXHIBIT A**  
**TO AFFIDAVIT OF ANNUAL CLAIM MAINTENANCE FEE PAYMENT AND**  
**NOTICE OF INTENT TO HOLD MINING CLAIMS**

---

Unpatented mining claims and sites situated in the San Francisco (Oatman, Gold Road, Boundary Cone) Mining District, G&SRB&M, Mohave County, Arizona, the names of which together with the Book and Page numbers of recording of the location notices, and amendments thereto, in the official records of said county, the Townships, Ranges and Sections of location, and the serial numbers assigned by the Arizona State Office of the Bureau of Land Management, are as follows:

No.	Name of Claim	Location	Book/Page	BLM Serial No.
1	Mace	19N/20W/15	271/57	AMC6629
2	Mace Extension	19N/20W/15	271/56	AMC6630

2 claims @ \$155/claim = \$310.00

RECEIVED  
AZ STATE OFFICE  
2018 JUL 30 P 1:04  
PHOENIX, ARIZONA

**United States Department of the Interior**  
**Bureau of Land Management**  
 DIV OF LANDS, MINRLS & ENERGY  
 ONE N CENTRAL AVE  
 PHOENIX, AZ 85004 -4427  
 Phone: 602-417-9200

Receipt

No:

4222366

<b>Transaction #:</b> 4337580	
<b>Date of Transaction:</b> 07/30/2018	
<b>CUSTOMER:</b>	
LA CUESTA INTERNATIONAL INC. 3349 S STALLION DR KINGMAN, AZ 86401-8722 US	

LINE #	QTY	DESCRIPTION	REMARKS	UNIT PRICE	TOTAL
1	1.00	LOCATABLE MINERALS / MINING CLAIMS-NOT NEW-UNADJUD, ONE AUTH NO. ONLY / MINING CLAIM MONEY RECEIVED CASES: AMC6629/\$310.00	2019 MAINT/2	- n/a -	310.00
<b>TOTAL:</b>					<b>\$310.00</b>

PAYMENT INFORMATION					
1	AMOUNT:	310.00	POSTMARKED:	N/A	
	TYPE:	CHECK	RECEIVED:	07/30/2018	
	CHECK NO:	91400			
	NAME:	FENNEMORE CRAIG, P.C. 2394 EAST CAMELBACK ROAD SUITE 600 PHOENIX AZ 85016-3429			

REMARKS
PAID BY FENNEMORE CRAIG, P.C. IN TRUST AND ON BEHALF OF LA CUESTA INTERNATIONAL, INC.

This receipt was generated by the automated BLM Collections and Billing System and is a paper representation of a portion of the official electronic record contained therein.



8. Payment of the Maintenance Fee has been made in lieu of recording an affidavit of performance of annual assessment work for the purpose of complying with the laws, rules and regulations of the United States and/or Arizona relating to owning, holding and maintaining the Claims.


Affiant executes this Affidavit of Annual Claim Maintenance Fee Payment and Notice of Intent to Hold Mining Claims on this 23rd day of August, 2017.

Marc A. Marra, AGENT  
Marc A. Marra, authorized agent

The foregoing Affidavit of Annual Claim Maintenance Fee Payment and Notice of Intent to Hold Mining Claims dated the 23rd day of August, 2017, prepared by Gold Road Mining Corp., a Nevada corporation, for the benefit of La Cuesta International, Inc, an Arizona corporation, consisting of a total of four (4) pages, was sworn, subscribed and acknowledged before me this 23rd day of August, 2017, by Marc A. Marra, authorized agent of Gold Road Mining Corp., a Nevada corporation, for and on behalf of the corporation.

IN WITNESS WHEREOF, I hereunto set my hand and official seal.

Charlene Sarich  
Notary Public



PHOENIX, ARIZONA  
2017 AUG 23 A 10:25  
RECEIVED  
M. A. MARRA OFFICE

**EXHIBIT A**  
**TO AFFIDAVIT OF ANNUAL CLAIM MAINTENANCE FEE PAYMENT AND**  
**NOTICE OF INTENT TO HOLD MINING CLAIMS**

---

Unpatented mining claims and sites situated in the San Francisco (Oatman, Gold Road, Boundary Cone) Mining District, G&SRB&M, Mohave County, Arizona, the names of which together with the Book and Page numbers of recording of the location notices, and amendments thereto, in the official records of said county, the Townships, Ranges and Sections of location, and the serial numbers assigned by the Arizona State Office of the Bureau of Land Management, are as follows:

No.	Name of Claim	Location	Book/Page	BLM Serial No.
1	Mace	19N/20W/15	271/57	AMC6629
2	Mace Extension	19N/20W/15	271/56	AMC6630

2 claims @ \$155/claim = \$310.00

RECEIVED  
BLM AZ STATE OFFICE  
2017 AUG 23 A 10: 25  
PHOENIX, ARIZONA

**United States Department of the Interior  
Bureau of Land Management  
DIV OF LANDS, MINRLS & ENERGY  
ONE N CENTRAL AVE  
PHOENIX, AZ 85004 -4427  
Phone: 602-417-9200**

Receipt

No: 3951916

<b>Transaction #:</b> 4061637	
<b>Date of Transaction:</b> 08/23/2017	
<b>CUSTOMER:</b>	
LA CUESTA INTERNATIONAL INC. 3349 S STALLION DR KINGMAN, AZ 86401-8722 US	

LINE #	QTY	DESCRIPTION	REMARKS	UNIT PRICE	TOTAL
1	1.00	LOCATABLE MINERALS / MINING CLAIMS- NOT NEW-UNADJUD, ONE AUTH NO. ONLY / MINING CLAIM MONEY RECEIVED <b>CASES: AMC6629/\$310.00</b>	2018 MAINT (2)	- n/a -	310.00
<b>TOTAL:</b>					<b>\$310.00</b>

PAYMENT INFORMATION					
1	AMOUNT:	310.00	POSTMARKED:	N/A	
	TYPE:	CHECK	RECEIVED:	08/23/2017	
	CHECK NO:	91010			
	NAME:	FENNEMORE CRAIG PC 2394 E CAMELBACK RD PHOENIX AZ 85016 US			

<b>REMARKS</b>	
PAID BY FENNEMORE CRAIG IN TRUST FOR AND ON BENEFIT OF GOLD ROAD MINING CORP	

This receipt was generated by the automated BLM Collections and Billing System and is a paper representation of a portion of the official electronic record contained therein.

6629

# MOJAVE DESERT MINERALS, LLC

Bureau of Land Management  
Arizona State Office  
Mining Claim Section  
1 North Central Avenue, Suite 800  
Phoenix, AZ 85004

RECEIVED  
BLM AZ STATE OFFICE  
August 1, 2014  
2014 AUG -4 P 2:38  
PHOENIX, ARIZONA


RE: Claim Maintenance Fee  
Submitted in Lieu of  
Annual Assessment Work

To Whom It May Concern:


Enclosed is a check in the amount of \$310.00 (\$155.00 per claim) to cover the annual maintenance fees for 2 mining claims, listed in the attached letter. Please contact us if there are any questions.

RECEIPT # 3621780

Very truly yours,  
Mojave Desert Minerals, LLC



Charles W. Bauer  
VP & Exploration Manager

ENTERED  
AUG 18 2014  
BY: 

# MOJAVE DESERT MINERALS, LLC

---

Bureau of Land Management  
Arizona State Office  
Mining Claim Section  
1 North Central Avenue, Suite 800  
Phoenix, AZ 85004

PHOENIX, ARIZONA

August 1, 2016

RECEIVED  
BLM AZ STATE OFFICE  
2016 AUG -4 P 2:38


RE: Claim Maintenance Fee  
Submitted in Lieu of  
Annual Assessment Work

To Whom It May Concern:

Pursuant to Pub. L. 103-66 and on behalf of **La Cuesta International, Inc.** whose address is P.O. Box 4209, Kingman, AZ 86402, the owner of the following listed unpatented mining claims **(2 claims)** situated in the San Francisco Mining District, Mohave County, AZ and Mojave Desert Minerals, LLC who holds a valid lease with an option to purchase, does hereby enclose a Claim Maintenance Fee of \$155.00 per claim in lieu of the requirement to perform and record Annual Assessment Work for the assessment year ending September 1, 2017.

<u>Name of Claim</u>	<u>Sec.</u>	<u>Tws.</u>	<u>Rng.</u>	<u>Certificate of Location</u>		<u>BLM</u> <u>Serial</u> <u>Number</u>
				<u>Book</u>	<u>Page</u>	
Mace	15	19N	20W	271	57	AMC 6629
Mace Extension	15	19N	20W	271	56	AMC 6630

Very truly yours,  
Mojave Desert Minerals, LLC

  
Charles W. Bauer  
VP & Exploration Manager



MOJAVE DESERT MINERALS LLC  
4891 INDEPENDENCE ST, SUITE 270  
WHEAT RIDGE, CO 80033-6793

DENVER  
CO 802  
01 AUG '16  
PM 1 L



FOREVER

BUREAU OF LAND MANAGEMENT

ARIZONA STATE OFFICE

MINING CLAIM SECTION

1 NORTH CENTRAL AVENUE, SUITE 800

PHOENIX, AZ 85004

85004-446700



RECEIVED  
BLM AZ STATE OFFICE

2016 AUG -4 P 2:33

PHOENIX, ARIZONA

**United States Department of the Interior**  
**Bureau of Land Management**  
 DIV OF LANDS, MINRLS & ENERGY  
 ONE N CENTRAL AVE  
 PHOENIX, AZ 85004 -4427  
 Phone: 602-417-9200

Receipt

No: 3621780

<b>Transaction #:</b> 3725529	
<b>Date of Transaction:</b> 08/05/2016	
CUSTOMER:	
MOJAVE DESERT MINERALS LLC 4891 INDEPENDENCE ST STE 270 WHEAT RIDGE, CO 80033-6793 US	

LINE #	QTY	DESCRIPTION	REMARKS	UNIT PRICE	TOTAL
1	1.00	LOCATABLE MINERALS / MINING CLAIMS- NOT NEW-UNADJUD, ONE AUTH NO. ONLY / MINING CLAIM MONEY RECEIVED CASES: AMC6629/\$310.00	MANIT FEE 2017 - 2	- n/a -	310.00
<b>TOTAL:</b>					<b>\$310.00</b>

PAYMENT INFORMATION					
1	AMOUNT:	310.00	POSTMARKED:	08/01/2016	
	TYPE:	CHECK	RECEIVED:	08/04/2016	
	CHECK NO:	2026			
	NAME:	MOJAVE DESERT MINERLAS LLC 4891 INDEPENDENCE ST STE 270 WHEAT RIDGE CO 80033-6793 US			

REMARKS

This receipt was generated by the automated BLM Collections and Billing System and is a paper representation of a portion of the official electronic record contained therein.

12797  
322538  
35909  
**MOJAVE DESERT MINERALS, LLC** 375598  
377636  
403777  
6629

May 20, 2015

Bureau of Land Management  
Arizona State Office  
Mining Claim Section  
1 North Central Avenue, Suite 800  
Phoenix, AZ 85004

RE: Claim Maintenance Fee  
Submitted in Lieu of  
Annual Assessment Work

To Whom It May Concern:


Enclosed is a check in the amount of \$26,350.00 (\$155.00 per claim) to cover the annual maintenance fees for 170 mining claims, listed in 5 groups in the attached letters. Please contact us if there are any questions.

RECEIPT # 3307257

RECEIVED  
BLM ARIZONA STATE OFFICE  
2015 MAY 21 A 10:44  
PHOENIX, ARIZONA

Very truly yours,  
Mojave Desert Minerals, LLC

ENTERED  
MAY 23 2015  
BY: Ram

  
Charles W. Bauer  
VP & Exploration Manager

# MOJAVE DESERT MINERALS, LLC

---

May 20, 2015


Bureau of Land Management  
Arizona State Office  
Mining Claim Section  
1 North Central Avenue, Suite 800  
Phoenix, AZ 85004

RE: Claim Maintenance Fee  
Submitted in Lieu of  
Annual Assessment Work

To Whom It May Concern:

Pursuant to Pub. L. 103-66 and on behalf of Mojave Desert Minerals, LLC, the owner of the attached listed unpatented mining claims (Houghton Annex; Houghton Annex No. 1; Mabel Fraction; Latite Fraction No. 1 and 2; Latite No. 4, 5 and 6; G.R. 1-13 and G.R. 16-19; Ruth 1-57, 59 and 61-66; Red Top, Red Top Extension, Red Top Extension No. 1, Red Top Extension No. 2) and Loot 1-22 (**115 Total Claims**); situated in the San Francisco Mining District, Mohave County, AZ, does hereby enclose a Claim Maintenance Fee of \$155.00 per claim in lieu of the requirement to perform and record Annual Assessment Work for the assessment year ending September 1, 2016.

Very truly yours,  
Mojave Desert Minerals, LLC



Charles W. Bauer  
VP & Exploration Manager

RECEIVED  
BLM, AZ STATE OFFICE  
2015 MAY 27 2 10 44  
PHOENIX, ARIZONA

**EXHIBIT A:** Unpatented lode mining claims in Mohave County, Arizona

Name of Claim	Book/Page	Twncshp/Rng/Sec	BLM Serial No
Houghton Annex	3T/274 3T/489	19N/20W/11	AMC 35929
Houghton Annex No.1	3T/504	19N/20W/11	AMC 35930
Mabel Fraction	QQ242	19N/20W/11	AMC 35936
Latite Frac. No. 1	3-U/449	19N/20W/11	AMC 35934
Latite Frac. No. 2	3-U/450	19N/20W/11	AMC 35935
Latite No.4	3-U/452	19N/20W/11	AMC 35931
Latite No. 5	3-U/453	19N/20W/13	AMC 35932
Latite No.6	3-U/454	19N/20W/13	AMC 35933
G. R. 1	36/576	19N/20W/13	AMC 35916
G. R. 2	36/578	19N/20W/13	AMC 35917
G. R. 3	36/580	19N/19W/18	AMC 35918
G. R. 4	36/582	19N/19W/18	AMC 35919
G. R. 5	36/584	19N/19W/18	AMC 35920
G. R. 6	36/586	19N/19W/18	AMC 35921
G. R. 7	36/588	19N/19W/18	AMC 35922
G. R. 8	109/411	19N/20W/13	AMC 35923
G. R. 9	109/413	19N/20W/13	AMC 35924
G. R. 10	109/415	19N/20W/13	AMC 35925
G. R. 11	109/417	19N/20W/13	AMC 35926
G. R. 12	109/419	19N/19W/18	AMC 35927
G.R. 13	416/181	19N/20W/11	AMC 35928
G. R. 16	416/183	19N/20W/13	AMC 12799
G. R. 17	416/185	19N/20W/13	AMC 12800
G. R. 18	416/187	19N/20W/13	AMC 12801
G. R. 19	416/189	19N/19W/18	AMC 12802
Red Top	Q/8	19N/20W/13	AMC 35951
Red Top Amended	2203/38		
Red Top Extension	AA/292	19N/20W/13	AMC 35952
Red Top Extension No. 1	3C/407	19N/20W/13	AMC 35953
Red Top Extension No. 2	EE/186	19N/20W/13	AMC 35954
Ruth 1	2059/878	19N/20W/11	AMC 322538
Ruth 2	2059/880	19N/20W/11	AMC 322539
Ruth 3	2059/882	19N/20W/11	AMC 322540
Ruth 4	2059/884	19N/20W/11	AMC 322541
Ruth 5	2059/886	19N/20W/11	AMC 322542
Ruth 6	2059/888	19N/20W/11	AMC 322543
Ruth 7	2059/890	19N/20W/11	AMC 322544
Ruth 8	2059/892	19N/20W/11	AMC 322545
Ruth 9	2059/894	19N/20W/11	AMC 322546
Ruth 10	2059/896	19N/20W/12	AMC 322547
Ruth 11	2059/898	19N/20W/12	AMC 322548
Ruth 12	2059/900	19N/20W/12	AMC 322549
Ruth 13	2059/902	19N/20W/12	AMC 322550

PHOENIX, ARIZONA

RECEIVED  
BLM AZ STATE OFFICE  
2015 MAY 27 A 10:44

Name of Claim	Book/Page	Twنشp/Rng/Sec	BLM Serial No
Ruth 14	2059/904	19N/20W/12	AMC 322551
Ruth 15	2059/906	19N/20W/13	AMC 322552
Ruth 16	2059/908	19N/20W/13	AMC 322553
Ruth 17	2059/910	19N/20W/13	AMC 322554
Ruth 18	2059/912	19N/20W/13	AMC 322555
Ruth 19	2059/914	19N/20W/13	AMC 322556
Ruth 20	2059/916	19N/19W/18	AMC 322557
Ruth 21	2059/918	19N/19W/18	AMC 322558
Ruth 22	2059/920	19N/19W/18	AMC 322559
Ruth 23	2059/922	19N/19W/18	AMC 322560
Ruth 24	2059/924	19N/19W/18	AMC 322561
Ruth 25	2059/926	19N/19W/18	AMC 322562
Ruth 26	2059/928	19N/19W/18	AMC 322563
Ruth 27	2059/930	19N/19W/18	AMC 322564
Ruth 28	2059/932	19N/19W/18	AMC 322565
Ruth 29	2059/934	19N/19W/18	AMC 322566
Ruth 30	2059/936	19N/19W/18	AMC 322567
Ruth 31	2059/938	19N/19W/18	AMC 322568
Ruth 32	2059/940	19N/19W/18	AMC 322569
Ruth 33	2059/942	19N/19W/18	AMC 322570
Ruth 34	2059/944	19N/19W/18	AMC 322571
Ruth 35	2059/946	19N/19W/18	AMC 322572
Ruth 36	2059/948	19N/19W/18	AMC 322573
Ruth 37	2059/950	19N/19W/18	AMC 322574
Ruth 38	2059/952	19N/19W/18	AMC 322575
Ruth 39	2059/954	19N/19W/18	AMC 322576
Ruth 40	2059/956	19N/19W/18	AMC 322577
Ruth 41	2059/958	19N/19W/18	AMC 322578
Ruth 42	2059/960	19N/20W/11	AMC 322579
Ruth 43	2059/962	19N/20W/11	AMC 322580
Ruth 44	2059/964	19N/20W/11	AMC 322581
Ruth 45	2059/966	19N/20W/11	AMC 322582
Ruth 46	2059/968	19N/20W/14	AMC 322583
Ruth 47	2059/970	19N/20W/11	AMC 322584
Ruth 48	2059/972	19N/20W/14	AMC 322585
Ruth 49	2059/974	19N/20W/14	AMC 322586
Ruth 50	2059/976	19N/20W/14	AMC 322587
Ruth 51	2059/978	19N/20W/14	AMC 322588
Ruth 52	2059/980	19N/20W/14	AMC 322589
Ruth 53	2059/982	19N/20W/14	AMC 322590
Ruth 54	2059/984	19N/20W/13	AMC 322591
Ruth 55	2059/986	19N/20W/14	AMC 322592
Ruth 56	2059/988	19N/20W/14	AMC 322593
Ruth 57	2059/990	19N/20W/13	AMC 322594
Ruth 59	2059/994	19N/20W/13	AMC 322596
Ruth 61	2059/998	19N/20W/13	AMC 322598
Ruth 62	2059/1000	19N/20W/13	AMC 322599
Ruth 63	2060/1	19N/20W/13	AMC 322600
Ruth 64	2060/3	19N/20W/13	AMC 322601

PHOENIX, ARIZONA

RECEIVED  
BLM AZ STATE OFFICE  
2015 MAY 27 A 10:45

Name of Claim	Book/Page	TwnsHP/Rng/Sec	BLM Serial No
Ruth 65	2060/5	19N/20W/13	AMC 322602
Ruth 66	2060/7	19N/20W/13	AMC 322603
Loot 1	6551 / 947	19N/20W/12	AMC 375598
Loot 2	6551 / 949	19N/20W/12	AMC 375599
Loot 3	6551 / 951	19N/20W/12	AMC 375600
Loot 4	6551 / 953	19N/20W/12	AMC 375601
Loot 5	6551 / 955	19N/20W/12	AMC 375602
Loot 6	6551 / 957	19N/20W/12	AMC 375603
Loot 7	6645 / 630	19N/20W/2 & 11	AMC 377636
Loot 8	6645 / 632	19N/20W/11	AMC 377637
Loot 9	6645 / 634	19N/20W/2	AMC 377638
Loot 10	6645 / 636	19N/20W/2	AMC 375639
Loot 11	6645 / 638	19N/20W/11	AMC 377640
Loot 12	6645 / 640	19N/20W/11	AMC 377641
Loot 13	6645 / 642	19N/20W/2	AMC 377642
Loot 14	6645 / 644	19N/20W/2	AMC 377643
Loot 15	6645 / 646	19N/20W/11	AMC 377644
Loot 16	6645 / 648	19N/20W/11	AMC 377645
Loot 17	6645 / 650	19N/20W/2	AMC 377646
Loot 18	6645 / 652	19N/20W/2	AMC 377647
Loot 19	6645 / 654	19N/20W/11	AMC 377648
Loot 20	6645 / 656	19N/20W/2 & 3	AMC 377649
Loot 21	6645 / 658	19N/20W/2 & 3	AMC 377650
Loot 22	6645 / 660	19N/20W/10 & 11	AMC 377651

RECEIVED  
 BLM AZ STATE OFFICE  
 2015 MAY 27 A 10:45  
 PHOENIX, ARIZONA

# MOJAVE DESERT MINERALS, LLC

---

May 20, 2015

Bureau of Land Management  
Arizona State Office  
Mining Claim Section  
1 North Central Avenue, Suite 800  
Phoenix, AZ 85004


RE: Claim Maintenance Fee  
Submitted in Lieu of  
Annual Assessment Work

To Whom It May Concern:

Pursuant to Pub. L. 103-66 and on behalf of **La Cuesta International, Inc.** whose address is P.O. Box 4209, Kingman, AZ 86402, the owner of the following listed unpatented mining claims (**2 claims**) situated in the San Francisco Mining District, Mohave County, AZ and Mojave Desert Minerals, LLC who holds a valid lease with an option to purchase, does hereby enclose a Claim Maintenance Fee of \$155.00 per claim in lieu of the requirement to perform and record Annual Assessment Work for the assessment year ending September 1, 2016.

<u>Name of Claim</u>	<u>Sec.</u>	<u>Tws.</u>	<u>Rng.</u>	<u>Certificate of Location</u>		<u>BLM</u> <u>Serial</u> <u>Number</u>
				<u>Book</u>	<u>Page</u>	
Mace	15	19N	20W	271	57	AMC 6629
Mace Extension	15	19N	20W	271	56	AMC 6630

Very truly yours,  
Mojave Desert Minerals, LLC



Charles W. Bauer  
VP & Exploration Manager

RECEIVED  
BLM ARIZONA STATE OFFICE  
2015 MAY 27 A 10:41  
PHOENIX, ARIZONA



# MOJAVE DESERT MINERALS, LLC

---

May 20, 2015

Bureau of Land Management  
Arizona State Office  
Mining Claim Section  
1 North Central Avenue, Suite 800  
Phoenix, AZ 85004

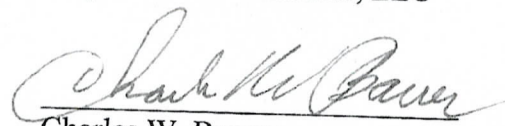
RE: Claim Maintenance Fee  
Notice of Intent to Hold  
(6) Mill Sites  
"Gold Road Mine"

To Whom It May Concern:

Pursuant to Pub. L. 103-66 and on behalf of Mojave Desert Minerals, LLC, the owner of the following listed unpatented mill sites (**6 claims**) situated in the San Francisco Mining District, Mohave County, AZ does hereby enclose a Claim Maintenance Fee of \$155.00 per claim to cover the holding fees for the assessment year ending September 1, 2016.

<u>Name of Claim</u>	<u>Certificate of Location Recorded At</u>		<u>BLM Serial Number</u>
	<u>Book</u>	<u>Page</u>	
Bull Run Mill Site & Water Right	1	347	AMC 35909
Climax Mill Site & Water Right	1	487	AMC 35910
Gold Brook Mill Site	1	348	AMC 35911
Railroad Mill Site	2	66	AMC 35912
Surprise Mill Site & Water Right	1	343	AMC 35913
Tip Top Mill Site	1	409	AMC 35914

Very truly yours,  
Mojave Desert Minerals, LLC



Charles W. Bauer  
VP & Exploration Manager

RECEIVED  
BLM ARIZONA STATE OFFICE  
2015 MAY 27 A 10:00  
PHOENIX, ARIZONA

# MOJAVE DESERT MINERALS, LLC

---

May 20, 2015

Bureau of Land Management  
Arizona State Office  
Mining Claim Section  
1 North Central Avenue, Suite 800  
Phoenix, AZ 85004


RE: Claim Maintenance Fee  
Submitted in Lieu of  
Annual Assessment Work

To Whom It May Concern:

Pursuant to Pub. L. 103-66 and on behalf of Mojave Desert Minerals, LLC, the owner of the attached listed unpatented mining claims (**4 claims**) situated in the San Francisco Mining District, Mohave County, AZ, does hereby enclose a Claim Maintenance Fee of \$155.00 per claim in lieu of the requirement to perform and record Annual Assessment Work for the assessment year ending September 1, 2016.

<u>Name of Claim</u>	<u>Sec.</u>	<u>Tws.</u>	<u>Rng.</u>	<u>Certificate of Location</u>		<u>BLM</u> <u>Serial</u> <u>Number</u>
				<u>Book</u>	<u>Page</u>	
AL 1	28 & 33	19N	20W	6907	788	AMC 384908
AL 2	33	19N	20W	6907	790	AMC 384909
AL 3	33	19N	20W	6907	792	AMC 384910
AL 4	28 & 33	19N	20W	6907	794	AMC 384911

Very truly yours,  
Mojave Desert Minerals, LLC



Charles W. Baur  
VP & Exploration Manager

---

MOJAVE DESERT MINERALS, LLC  
4891 INDEPENDENCE STREET, SUITE 270, WHEAT RIDGE, COLORADO 80034  
TEL: 303.431.6929 • FAX: 303.425.7495

RECEIVED  
BLM STATE OF  
ARIZONA  
MAY 27 A IC  
PHOENIX, ARIZ

# MOJAVE DESERT MINERALS, LLC

---

May 20, 2015

Bureau of Land Management  
Arizona State Office  
Mining Claim Section  
1 North Central Avenue, Suite 800  
Phoenix, AZ 85004

RE: Claim Maintenance Fee  
Submitted in Lieu of  
Annual Assessment Work

To Whom It May Concern:

Pursuant to Pub. L. 103-66 and on behalf of Mojave Desert Minerals, LLC, the owner of the attached listed unpatented mining claims Mo Jo 1-43 (**43 claims**) situated in the Weaver Mining District, Mohave County, AZ, does hereby enclose a Claim Maintenance Fee of \$155.00 per claim in lieu of the requirement to perform and record Annual Assessment Work for the assessment year ending September 1, 2016.

RECEIVED  
BLM STATE OFFICE  
MAY 27 A 10:45  
PHOENIX, ARIZONA

Very truly yours,  
Mojave Desert Minerals, LLC



Charles W. Bauer  
VP & Exploration Manager

**EXHIBIT A:** Unpatented lode mining claims in Mohave County, Arizona

Name of Claim	FEE #	Twncshp/Rng/Sec	BLM Serial No
Mo Jo 1	2010066151	23N / 21W / 11	AMC 403777
Mo Jo 2	2010066152	23N / 21W / 11	AMC 403778
Mo Jo 3	2010066153	23N / 21W / 11	AMC 403779
Mo Jo 4	2010066154	23N / 21W / 11	AMC 403780
Mo Jo 5	2010066155	23N / 21W / 10 & 11	AMC 403781
Mo Jo 6	2010066156	23N / 21W / 10	AMC 403782
Mo Jo 7	2010066157	23N / 21W / 10	AMC 403783
Mo Jo 8	2010066158	23N / 21W / 10	AMC 403784
Mo Jo 9	2010066159	23N / 21W / 10	AMC 403785
Mo Jo 10	2010066160	23N / 21W / 10 & 15	AMC 403786
Mo Jo 11	2010066161	23N / 21W / 10 & 15	AMC 403787
Mo Jo 12	2010066162	23N / 21W / 10 & 15	AMC 403788
Mo Jo 13	2010066163	23N / 21W / 10 & 14	AMC 403789
Mo Jo 14	2010066164	23N / 21W / 10 & 14	AMC 403790
Mo Jo 15	2010066165	23N / 21W / 10 & 14	AMC 403791
Mo Jo 16	2010066166	23N / 21W / 10 & 14	AMC 403792
Mo Jo 17	2010066167	23N / 21W / 10 & 14	AMC 403793
Mo Jo 18	2010066168	23N / 21W / 10 & 14	AMC 403794
Mo Jo 19	2010066169	23N / 21W / 14	AMC 403795
Mo Jo 20	2010066170	23N / 21W / 14	AMC 403796
Mo Jo 21	2010066171	23N / 21W / 14	AMC 403797
Mo Jo 22	2010066172	23N / 21W / 14	AMC 403798
Mo Jo 23	2010066173	23N / 21W / 14	AMC 403799
Mo Jo 24	2010066174	23N / 21W / 14	AMC 403800
Mo Jo 25	2010066175	23N / 21W / 15	AMC 403801
Mo Jo 26	2010066176	23N / 21W / 15	AMC 403802
Mo Jo 27	2010066177	23N / 21W / 15	AMC 403803
Mo Jo 28	2010066178	23N / 21W / 15	AMC 403804
Mo Jo 29	2010066179	23N / 21W / 15	AMC 403805
Mo Jo 30	2010066180	23N / 21W / 15	AMC 403806
Mo Jo 31	2010066181	23N / 21W / 14	AMC 403807
Mo Jo 32	2010066182	23N / 21W / 14	AMC 403808
Mo Jo 33	2010066183	23N / 21W / 14	AMC 403809
Mo Jo 34	2010066184	23N / 21W / 14	AMC 403810
Mo Jo 35	2010066185	23N / 21W / 14	AMC 403811
Mo Jo 36	2010066186	23N / 21W / 14	AMC 403812
Mo Jo 37	2010066187	23N / 21W / 14	AMC 403813
Mo Jo 38	2010066188	23N / 21W / 14	AMC 403814
Mo Jo 39	2010066189	23N / 21W / 14	AMC 403815
Mo Jo 40	2010066190	23N / 21W / 14	AMC 403816
Mo Jo 41	2010066191	23N / 21W / 14	AMC 403817
Mo Jo 42	2010066192	23N / 21W / 14	AMC 403818
Mo Jo 43	2010066193	23N / 21W / 14	AMC 403819

Total 43 claims

RECEIVED  
BLM AZ STATE OFFICE  
2015 MAY 27 A 10:45  
PHOENIX, ARIZONA

**United States Department of the Interior**  
**Bureau of Land Management**  
LANDS/RECREATION & PLANNING  
ONE N CENTRAL AVE  
PHOENIX, AZ 85004 -2203  
Phone: 602-417-9200

Receipt

No: 3307257


<b>Transaction #:</b> 3404303	
<b>Date of Transaction:</b> 05/28/2015	
<b>CUSTOMER:</b>	
MOJAVE DESERT MINERALS LLC 4891 INDEPENDENCE ST STE 270 WHEAT RIDGE, CO 80033-6793 US	

LINE #	QTY	DESCRIPTION	REMARKS	UNIT PRICE	TOTAL
1	1.00	LOCATABLE MINERALS / MINING CLAIMS-NOT NEW-UNADJUD, ONE AUTH NO. ONLY / MINING CLAIM MONEY RECEIVED CASES: AMC35929/\$26350.00	MAINT FEE PYMNT (170) 2016	- n/a -	26350.00
<b>TOTAL:</b>					<b>\$26,350.00</b>

PAYMENT INFORMATION			
1	AMOUNT:	26350.00	POSTMARKED: N/A
	TYPE:	CHECK	RECEIVED: 05/27/2015
	CHECK NO:	10050	
	NAME:	MOJAVE DESERT MINERALS LLC 4891 INDEPENDENCE ST STE 270 WHEAT RIDGE CO 80033-6793 US	

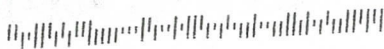
REMARKS

This receipt was generated by the automated BLM Collections and Billing System and is a paper representation of a portion of the official electronic record contained therein.



5/28/2015

OJAVE DESERT I  
391 INDEPENDEN  
/HEAT RIDGE, CO. 80033



RECEIVED  
BLM AZ STATE OFFICE

2015 MAY 27 A 10:44

PHOENIX, ARIZONA



Bureau of Land Mgmt.  
AZ State Office  
Mining Claim Section  
1 North Central Ave  
Suite 800  
Phx AZ 85004

# MOJAVE DESERT MINERALS, LLC

Amc 6629  
Amc 12777  
Amc 322538  
Amc 35909  
Amc 375598  
Amc 377636  
Amc 384908  
Amc 403777

August 30, 2013

Bureau of Land Management  
Arizona State Office  
Mining Claim Section  
1 North Central Avenue, Suite 800  
Phoenix, AZ 85004

RE: Claim Maintenance Fee  
Submitted in Lieu of  
Annual Assessment Work

To Whom It May Concern:


Pursuant to Pub. L. 103-66 and on behalf of Mojave Desert Minerals, LLC, the owner of the attached listed unpatented mining claims (Houghton Annex; Houghton Annex No. 1; Mabel Fraction; Latite Fraction No. 1 and 2; Latite No. 4, 5 and 6; G.R. 1-13 and G.R. 16-19; Ruth 1-57, 59 and 61-66; Red Top, Red Top Extension, Red Top Extension No. 1, Red Top Extension No. 2) and Loot 1-22 (Total Claims 115); situated in the San Francisco Mining District, Mohave County, AZ, does hereby enclose a Claim Maintenance Fee of \$140.00 per claim in lieu of the requirement to perform and record Annual Assessment Work for the assessment year ending September 1, 2014.

NO. OF CLAIMS  
AMOUNT  
RECEIPT NO.  
INIT.

170  
\$23800.00  
2879720  
AT

\*\* BLM-ASO\*\*

Very truly yours,  
Mojave Desert Minerals, LLC



Charles W. Bauer  
VP & Exploration Manager

RECEIVED  
BLM AZ STATE OFFICE  
2013 SEP 10 P 2:09  
PHOENIX, ARIZONA

ENTERED  
SEP 27 2013

BY: AT

**EXHIBIT A:** Unpatented lode mining claims in Mohave County, Arizona

Name of Claim	Book/Page	Twnshp/Rng/Sec	BLM Serial No
Houghton Annex	3T/274 3T/489	19N/20W/11	AMC 35929
Houghton Annex No.1	3T/504	19N/20W/11	AMC 35930
Mabel Fraction	QQ242	19N/20W/11	AMC 35936
Latite Frac. No. 1	3-U/449	19N/20W/11	AMC 35934
Latite Frac. No. 2	3-U/450	19N/20W/11	AMC 35935
Latite No.4	3-U/452	19N/20W/11	AMC 35931
Latite No. 5	3-U/453	19N/20W/13	AMC 35932
Latite No.6	3-U/454	19N/20W/13	AMC 35933
G. R. 1	36/576	19N/20W/13	AMC 35916
G. R. 2	36/578	19N/20W/13	AMC 35917
G. R. 3	36/580	19N/19W/18	AMC 35918
G. R. 4	36/582	19N/19W/18	AMC 35919
G. R. 5	36/584	19N/19W/18	AMC 35920
G. R. 6	36/586	19N/19W/18	AMC 35921
G. R. 7	36/588	19N/19W/18	AMC 35922
G. R. 8	109/411	19N/20W/13	AMC 35923
G. R. 9	109/413	19N/20W/13	AMC 35924
G. R. 10	109/415	19N/20W/13	AMC 35925
G. R. 11	109/417	19N/20W/13	AMC 35926
G. R. 12	109/419	19N/19W/18	AMC 35927
G.R. 13	416/181	19N/20W/11	AMC 35928
G. R. 16	416/183	19N/20W/13	AMC 12799
G. R. 17	416/185	19N/20W/13	AMC 12800
G. R. 18	416/187	19N/20W/13	AMC 12801
G. R. 19	416/189	19N/19W/18	AMC 12802
Red Top	Q/8	19N/20W/13	AMC 35951
Red Top Amended	2203/38		
Red Top Extension	AA/292	19N/20W/13	AMC 35952
Red Top Extension No. 1	3C/407	19N/20W/13	AMC 35953
Red Top Extension No. 2	EE/186	19N/20W/13	AMC 35954
Ruth 1	2059/878	19N/20W/11	AMC 322538
Ruth 2	2059/880	19N/20W/11	AMC 322539
Ruth 3	2059/882	19N/20W/11	AMC 322540
Ruth 4	2059/884	19N/20W/11	AMC 322541
Ruth 5	2059/886	19N/20W/11	AMC 322542
Ruth 6	2059/888	19N/20W/11	AMC 322543
Ruth 7	2059/890	19N/20W/11	AMC 322544
Ruth 8	2059/892	19N/20W/11	AMC 322545
Ruth 9	2059/894	19N/20W/11	AMC 322546
Ruth 10	2059/896	19N/20W/12	AMC 322547
Ruth 11	2059/898	19N/20W/12	AMC 322548
Ruth 12	2059/900	19N/20W/12	AMC 322549
Ruth 13	2059/902	19N/20W/12	AMC 322550
Ruth 14	2059/904	19N/20W/12	AMC 322551
Ruth 15	2059/906	19N/20W/13	AMC 322552

PHOENIX, ARIZONA

RECEIVED  
BLM AZ STATE OFFICE  
2013 SEP 10 P 3:09



Name of Claim	Book/Page	Twtnshp/Rng/Sec	BLM Serial No
Ruth 16	2059/908	19N/20W/13	AMC 322553
Ruth 17	2059/910	19N/20W/13	AMC 322554
Ruth 18	2059/912	19N/20W/13	AMC 322555
Ruth 19	2059/914	19N/20W/13	AMC 322556
Ruth 20	2059/916	19N/19W/18	AMC 322557
Ruth 21	2059/918	19N/19W/18	AMC 322558
Ruth 22	2059/920	19N/19W/18	AMC 322559
Ruth 23	2059/922	19N/19W/18	AMC 322560
Ruth 24	2059/924	19N/19W/18	AMC 322561
Ruth 25	2059/926	19N/19W/18	AMC 322562
Ruth 26	2059/928	19N/19W/18	AMC 322563
Ruth 27	2059/930	19N/19W/18	AMC 322564
Ruth 28	2059/932	19N/19W/18	AMC 322565
Ruth 29	2059/934	19N/19W/18	AMC 322566
Ruth 30	2059/936	19N/19W/18	AMC 322567
Ruth 31	2059/938	19N/19W/18	AMC 322568
Ruth 32	2059/940	19N/19W/18	AMC 322569
Ruth 33	2059/942	19N/19W/18	AMC 322570
Ruth 34	2059/944	19N/19W/18	AMC 322571
Ruth 35	2059/946	19N/19W/18	AMC 322572
Ruth 36	2059/948	19N/19W/18	AMC 322573
Ruth 37	2059/950	19N/19W/18	AMC 322574
Ruth 38	2059/952	19N/19W/18	AMC 322575
Ruth 39	2059/954	19N/19W/18	AMC 322576
Ruth 40	2059/956	19N/19W/18	AMC 322577
Ruth 41	2059/958	19N/19W/18	AMC 322578
Ruth 42	2059/960	19N/20W/11	AMC 322579
Ruth 43	2059/962	19N/20W/11	AMC 322580
Ruth 44	2059/964	19N/20W/11	AMC 322581
Ruth 45	2059/966	19N/20W/11	AMC 322582
Ruth 46	2059/968	19N/20W/14	AMC 322583
Ruth 47	2059/970	19N/20W/11	AMC 322584
Ruth 48	2059/972	19N/20W/14	AMC 322585
Ruth 49	2059/974	19N/20W/14	AMC 322586
Ruth 50	2059/976	19N/20W/14	AMC 322587
Ruth 51	2059/978	19N/20W/14	AMC 322588
Ruth 52	2059/980	19N/20W/14	AMC 322589
Ruth 53	2059/982	19N/20W/14	AMC 322590
Ruth 54	2059/984	19N/20W/13	AMC 322591
Ruth 55	2059/986	19N/20W/14	AMC 322592
Ruth 56	2059/988	19N/20W/14	AMC 322593
Ruth 57	2059/990	19N/20W/13	AMC 322594
Ruth 59	2059/994	19N/20W/13	AMC 322596
Ruth 61	2059/998	19N/20W/13	AMC 322598
Ruth 62	2059/1000	19N/20W/13	AMC 322599
Ruth 63	2060/1	19N/20W/13	AMC 322600
Ruth 64	2060/3	19N/20W/13	AMC 322601
Ruth 65	2060/5	19N/20W/13	AMC 322602
Ruth 66	2060/7	19N/20W/13	AMC 322603

RECEIVED  
 BLM AZ STATE OFFICE  
 2013 SEP 10 P 3:09  
 PHOENIX, ARIZONA

Name of Claim	Book/Page	Twncshp/Rng/Sec	BLM Serial No
Loot 1	6551 / 947	19N/20W/12	AMC 375598
Loot 2	6551 / 949	19N/20W/12	AMC 375599
Loot 3	6551 / 951	19N/20W/12	AMC 375600
Loot 4	6551 / 953	19N/20W/12	AMC 375601
Loot 5	6551 / 955	19N/20W/12	AMC 375602
Loot 6	6551 / 957	19N/20W/12	AMC 375603
Loot 7	6645 / 630	19N/20W/2 & 11	AMC 377636
Loot 8	6645 / 632	19N/20W/11	AMC 377637
Loot 9	6645 / 634	19N/20W/2	AMC 377638
Loot 10	6645 / 636	19N/20W/2	AMC 375639
Loot 11	6645 / 638	19N/20W/11	AMC 377640
Loot 12	6645 / 640	19N/20W/11	AMC 377641
Loot 13	6645 / 642	19N/20W/2	AMC 377642
Loot 14	6645 / 644	19N/20W/2	AMC 377643
Loot 15	6645 / 646	19N/20W/11	AMC 377644
Loot 16	6645 / 648	19N/20W/11	AMC 377645
Loot 17	6645 / 650	19N/20W/2	AMC 377646
Loot 18	6645 / 652	19N/20W/2	AMC 377647
Loot 19	6645 / 654	19N/20W/11	AMC 377648
Loot 20	6645 / 656	19N/20W/2 & 3	AMC 377649
Loot 21	6645 / 658	19N/20W/2 & 3	AMC 377650
Loot 22	6645 / 660	19N/20W/10 & 11	AMC 377651

~~2013~~  
~~2013~~

RECEIVED  
BLM AZ STATE OFFICE  
2013 SEP 10 P 3:09  
PHOENIX, ARIZONA

MOJAVE DESERT MINERALS, LLC  
3525 W. 56<sup>TH</sup> AVENUE, SUITE 100, ARVADA, COLORADO 80002  
TEL: 303.339.8984 • FAX: 303.339.8985

# MOJAVE DESERT MINERALS, LLC

---

August 30, 2013

Bureau of Land Management  
Arizona State Office  
Mining Claim Section  
1 North Central Avenue, Suite 800  
Phoenix, AZ 85004

RECEIVED  
BLM AZ STATE OFFICE  
2013 SEP 10 P 3:09  
PHOENIX, ARIZONA


RE: Claim Maintenance Fee  
Submitted in Lieu of  
Annual Assessment Work

To Whom It May Concern:

Pursuant to Pub. L. 103-66 and on behalf of La Cuesta International, Inc. whose address is P.O. Box 4209, Kingman, AZ 86402, the owner of the following listed unpatented mining claims situated in the San Francisco Mining District, Mohave County, AZ and Mojave Desert Minerals, LLC who holds a valid lease with an option to purchase, does hereby enclose a Claim Maintenance Fee of \$140.00 per claim in lieu of the requirement to perform and record Annual Assessment Work for the assessment year ending September 1, 2014.

<u>Name of Claim</u>	<u>Sec.</u>	<u>Tws.</u>	<u>Rng.</u>	<u>Certificate of Location</u>		<u>BLM</u> <u>Serial</u> <u>Number</u>
				<u>Book</u>	<u>Page</u>	
Mace	15	19N	20W	271	57	AMC 6629
Mace Extension	15	19N	20W	271	56	AMC 6630

Very truly yours,  
Mojave Desert Minerals, LLC



Charles W. Bauer  
VP & Exploration Manager

# MOJAVE DESERT MINERALS, LLC

---

August 30, 2013

Bureau of Land Management  
Arizona State Office  
Mining Claim Section  
1 North Central Avenue, Suite 800  
Phoenix, AZ 85004

RE: Claim Maintenance Fee  
Notice of Intent to Hold  
(6) Mill Sites  
"Gold Road Mine"


RECEIVED  
BLM AZ STATE OFFICE  
2013 SEP 10 P 3:09  
PHOENIX, ARIZONA

To Whom It May Concern:

Pursuant to Pub. L. 103-66 and on behalf of Mojave Desert Minerals, LLC, the owner of the following listed unpatented mill sites situated in the San Francisco Mining District, Mohave County, AZ does hereby enclose a Claim Maintenance Fee of \$140.00 per claim to cover the holding fees for the assessment year ending September 1, 2014.

<u>Name of Claim</u>	<u>Certificate of Location</u>		<u>BLM</u> <u>Serial</u> <u>Number</u>
	<u>Book</u>	<u>Page</u>	
Bull Run Mill Site & Water Right	1	347	AMC 35909
Climax Mill Site & Water Right	1	487	AMC 35910
Gold Brook Mill Site	1	348	AMC 35911
Railroad Mill Site	2	66	AMC 35912
Surprise Mill Site & Water Right	1	343	AMC 35913
Tip Top Mill Site	1	409	AMC 35914

Very truly yours,  
Mojave Desert Minerals, LLC

  
Charles W. Bauer  
VP & Exploration Manager

# MOJAVE DESERT MINERALS, LLC

---

August 30, 2013

Bureau of Land Management  
Arizona State Office  
Mining Claim Section  
1 North Central Avenue, Suite 800  
Phoenix, AZ 85004

RECEIVED  
BLM AZ STATE OFFICE  
2013 SEP 10 P 3:09  
PHOENIX, ARIZONA


RE: Claim Maintenance Fee  
Submitted in Lieu of  
Annual Assessment Work

To Whom It May Concern:

Pursuant to Pub. L. 103-66 and on behalf of Mojave Desert Minerals, LLC, the owner of the attached listed 4 unpatented mining claims situated in the San Francisco Mining District, Mohave County, AZ, does hereby enclose a Claim Maintenance Fee of \$140.00 per claim in lieu of the requirement to perform and record Annual Assessment Work for the assessment year ending September 1, 2014.

<u>Name of Claim</u>	<u>Sec.</u>	<u>Tws.</u>	<u>Rng.</u>	<u>Certificate of Location</u>		<u>BLM</u> <u>Serial</u> <u>Number</u>
				<u>Recorded At</u>		
				<u>Book</u>	<u>Page</u>	
AL 1	28 & 33	19N	20W	6907	788	AMC 384908
AL 2	33	19N	20W	6907	790	AMC 384909
AL 3	33	19N	20W	6907	792	AMC 384910
AL 4	28 & 33	19N	20W	6907	794	AMC 384911

Very truly yours,  
Mojave Desert Minerals, LLC

  
Charles W. Bauer  
VP & Exploration Manager

# MOJAVE DESERT MINERALS, LLC

---

August 30, 2013

Bureau of Land Management  
Arizona State Office  
Mining Claim Section  
1 North Central Avenue, Suite 800  
Phoenix, AZ 85004

RECEIVED  
BLM AZ STATE OFFICE  
2013 SEP 10 P 3:09  
PHOENIX, ARIZONA

RE: Claim Maintenance Fee  
Submitted in Lieu of  
Annual Assessment Work

To Whom It May Concern:

Pursuant to Pub. L. 103-66 and on behalf of Mojave Desert Minerals, LLC, the owner of the attached listed unpatented mining claims Mo Jo 1-43 (43 claims) situated in the Weaver Mining District, Mohave County, AZ, does hereby enclose a Claim Maintenance Fee of \$140.00 per claim in lieu of the requirement to perform and record Annual Assessment Work for the assessment year ending September 1, 2014.

Very truly yours,  
Mojave Desert Minerals, LLC



Charles W. Bauer  
VP & Exploration Manager

**EXHIBIT A:** Unpatented lode mining claims in Mohave County, Arizona


Name of Claim	FEE #	Twnshp/Rng/Sec	BLM Serial No
Mo Jo 1	2010066151	23N / 21W / 11	AMC 403777
Mo Jo 2	2010066152	23N / 21W / 11	AMC 403778
Mo Jo 3	2010066153	23N / 21W / 11	AMC 403779
Mo Jo 4	2010066154	23N / 21W / 11	AMC 403780
Mo Jo 5	2010066155	23N / 21W / 10 & 11	AMC 403781
Mo Jo 6	2010066156	23N / 21W / 10	AMC 403782
Mo Jo 7	2010066157	23N / 21W / 10	AMC 403783
Mo Jo 8	2010066158	23N / 21W / 10	AMC 403784
Mo Jo 9	2010066159	23N / 21W / 10	AMC 403785
Mo Jo 10	2010066160	23N / 21W / 10 & 15	AMC 403786
Mo Jo 11	2010066161	23N / 21W / 10 & 15	AMC 403787
Mo Jo 12	2010066162	23N / 21W / 10 & 15	AMC 403788
Mo Jo 13	2010066163	23N / 21W / 10 & 14	AMC 403789
Mo Jo 14	2010066164	23N / 21W / 10 & 14	AMC 403790
Mo Jo 15	2010066165	23N / 21W / 10 & 14	AMC 403791
Mo Jo 16	2010066166	23N / 21W / 10 & 14	AMC 403792
Mo Jo 17	2010066167	23N / 21W / 10 & 14	AMC 403793
Mo Jo 18	2010066168	23N / 21W / 10 & 14	AMC 403794
Mo Jo 19	2010066169	23N / 21W / 14	AMC 403795
Mo Jo 20	2010066170	23N / 21W / 14	AMC 403796
Mo Jo 21	2010066171	23N / 21W / 14	AMC 403797
Mo Jo 22	2010066172	23N / 21W / 14	AMC 403798
Mo Jo 23	2010066173	23N / 21W / 14	AMC 403799
Mo Jo 24	2010066174	23N / 21W / 14	AMC 403800
Mo Jo 25	2010066175	23N / 21W / 15	AMC 403801
Mo Jo 26	2010066176	23N / 21W / 15	AMC 403802
Mo Jo 27	2010066177	23N / 21W / 15	AMC 403803
Mo Jo 28	2010066178	23N / 21W / 15	AMC 403804
Mo Jo 29	2010066179	23N / 21W / 15	AMC 403805
Mo Jo 30	2010066180	23N / 21W / 15	AMC 403806
Mo Jo 31	2010066181	23N / 21W / 14	AMC 403807
Mo Jo 32	2010066182	23N / 21W / 14	AMC 403808
Mo Jo 33	2010066183	23N / 21W / 14	AMC 403809
Mo Jo 34	2010066184	23N / 21W / 14	AMC 403810
Mo Jo 35	2010066185	23N / 21W / 14	AMC 403811
Mo Jo 36	2010066186	23N / 21W / 14	AMC 403812
Mo Jo 37	2010066187	23N / 21W / 14	AMC 403813
Mo Jo 38	2010066188	23N / 21W / 14	AMC 403814
Mo Jo 39	2010066189	23N / 21W / 14	AMC 403815
Mo Jo 40	2010066190	23N / 21W / 14	AMC 403816
Mo Jo 41	2010066191	23N / 21W / 14	AMC 403817
Mo Jo 42	2010066192	23N / 21W / 14	AMC 403818
Mo Jo 43	2010066193	23N / 21W / 14	AMC 403819

PHOENIX, ARIZONA

RECEIVED  
BLM AZ STATE OFFICE  
2013 SEP 10 P 3:09

Total 43 claims

ARRIVED w/o.  
Postage cancellation  
MAIL ROOM!



Accounts Received  
Brown Envelope  
without USPS  
Postmark. A-H



**United States Department of the Interior**  
**Bureau of Land Management**  
 LANDS/RECREATION & PLANNING  
 ONE N CENTRAL AVE  
 PHOENIX, AZ 85004 -2203  
 Phone: 602-417-9200

Receipt

No: 2879720

<b>Transaction #:</b> 2965829	
<b>Date of Transaction:</b> 09/11/2013	
CUSTOMER:	
MOJAVE DESERT MINERALS LLC 5525 W 56TH AVE STE 100 ARVADA, CO 80002-2804 US	

LINE #	QTY	DESCRIPTION	REMARKS	UNIT PRICE	TOTAL
1	1.00	LOCATABLE MINERALS / MINING CLAIMS-NOT NEW-UNADJUD, ONE AUTH NO. ONLY / MINING CLAIM MONEY RECEIVED CASES: AMC35929/\$23800.00	MAINT FEE PYMNT (170) 2014	- n/a -	23800.00
<b>TOTAL:</b>					<b>\$23,800.00</b>

PAYMENT INFORMATION			
1	AMOUNT:	23800.00	POSTMARKED: N/A
	TYPE:	CHECK	RECEIVED: 09/10/2013
	CHECK NO:	006828	
	NAME:	MOJAVE DESERT MINERALS LLC 5525 W 56TH AVE STE 100 ARVADA CO 80002-2804 US	

REMARKS


This receipt was generated by the automated BLM Collections and Billing System and is a paper representation of a portion of the official electronic record contained therein.

Mojave Desert Minerals  
5525 W. 56th Avenue, Suite 100  
Arvada, CO 80002



Bureau of Land Mgmt  
Arizona State Office  
Mining Claim Section  
1 North Central Ave., Ste 800  
Phoenix AZ 85004

RECEIVED  
BLM AZ STATE OFFICE  
2013 SEP 10 P 3:09  
PHOENIX, ARIZONA




Mojave Desert Minerals  
5525 W. 56th Avenue, Suite 100  
Arvada, CO 80002



Bureau of Land Mgmt  
Arizona State Office  
Mining Claim Section  
1 North Central Ave., Ste 800  
Phoenix AZ 85004

RECEIVED  
BLM AZ STATE OFFICE  
2013 SEP 10 P 3:09  
PHOENIX, ARIZONA



# MOJAVE DESERT MINERALS, LLC

Bureau of Land Management  
Arizona State Office  
Mining Claim Section  
1 North Central Avenue, Suite 800  
Phoenix, AZ 85004

AMC 12797

AMC 35909

AMC 6629

August 13, 2012

~~AMC 32263~~

AMC 322538

AMC 375598

AMC 377636

AMC 384908

AMC 403777

RE: Claim Maintenance Fee  
Submitted in Lieu of  
Annual Assessment Work


To Whom It May Concern:

Pursuant to Pub. L. 103-66 and on behalf of Mojave Desert Minerals, LLC, the owner of the attached listed unpatented mining claims (Houghton Annex; Houghton Annex No. 1; Mabel Fraction; Latite Fraction No. 1 and 2; Latite No. 4, 5 and 6; G.R. 1-13 and G.R. 16-19; Ruth 1-57, 59 and 61-66; Red Top, Red Top Extension, Red Top Extension No. 1, Red Top Extension No. 2) and Loot 1-22 (Total Claims 115); situated in the San Francisco Mining District, Mohave County, AZ, does hereby enclose a Claim Maintenance Fee of \$140.00 per claim in lieu of the requirement to perform and record Annual Assessment Work for the fiscal year of 2012.

NO. OF CLAIMS 115  
AMOUNT \$16100.00  
RECEIPT NO. 21033095  
INIT. C.W.

\*\* BLM-ASO \*\*

Very truly yours,  
Mojave Desert Minerals, LLC

  
Charles W. Bauer  
Exploration Manager

ENTERED IN COMPUTER

RE 8-24-12

RECEIVED  
BLM AZ STATE OFFICE  
2012 AUG 16 A 11:28  
PHOENIX, ARIZONA

**GOLD ROAD MINE  
MOHAVE COUNTY, ARIZONA**

<u>Name of Claim</u>	<u>Sec.</u>	<u>Tws.</u>	<u>Rng.</u>	<u>Certificate of Location</u>		<u>BLM Serial Number</u>
				<u>Book</u>	<u>Recorded At Page</u>	
Houghton Annex	11	19N	20W	3T 3R	274 489	A-MC 35929
Houghton Annex No. 1	11	19N	20W	3T	504	A-MC 35930
Mabel Fraction	11	19N	20W	QQ	242	A-MC 35936
Latite Fraction No. 1	11	19N	20W	3-U	449	A-MC 35934
Latite Fraction No. 2	11	19N	20W	3-U	450	A-MC 35935
Latite No. 4	11	19N	20W	3-U	452	A-MC 35931
Latite No. 5	13	19N	20W	3-U	453	A-MC 35932
Latite No. 6	13	19N	20W	3-U	454	A-MC 35933
G. R. 1	13	19N	20W	36	576-577	A-MC 35916
G. R. 2	13	19N	20W	36	578-579	A-MC 35917
G. R. 3	18	19N	19W	36	580-581	A-MC 35918
G. R. 4	18	19N	19W	36	582-583	A-MC 35919
G. R. 5	18	19N	19W	36	584-585	A-MC 35920
G. R. 6	18	19N	19W	36	586-587	A-MC 35921
G. R. 7	18	19N	19W	36	588-589	A-MC 35922
G. R. 8	13	19N	20W	109	411-412	A-MC 35923
G. R. 9	13	19N	20W	109	413-414	A-MC 35924
G. R. 10	13	19N	20W	109	415-416	A-MC 35925
G. R. 11	13	19N	20W	109	417-418	A-MC 35926
G. R. 12	18	19N	19W	109	419-420	A-MC 35927
G. R. 13	11	19N	20W	112	245-246	A-MC 35928
G. R. 16	13	19N	20W	416	183-184	A-MC 12799
G. R. 17	13	19N	20W	416	185-186	A-MC 12800
G. R. 18	13	19N	20W	416	187-188	A-MC 12801
G. R. 19	18	19N	19W	416	189-190	A-MC 12802
Red Top	13	19N	20W	Q	8	A-MC 35951
Red Top (Amended)	13	19N	20W	2203	38	A-MC 35951
Red Top Extension	13	19N	20W	AA	292	A-MC 35952
Red Top Extension No. 1	13	19N	20W	3-C	407	A-MC 35953
Red Top Extension No. 2	13	19N	20W	EE	186	A-MC 35954

**TOTAL: 29**

RECEIVED  
BLM AZ STATE OFFICE  
PHOENIX, ARIZONA  
2012 AUG 16 A 11: 2

} 1 claim only

GOLD ROAD MINE  
MOHAVE COUNTY, ARIZONA

<u>Name of Claim</u>	<u>Book/Page</u>	<u>Tnshp/Range/Sec. No.</u>	<u>BLM Serial Number</u>
Ruth 1	2059/878	19N 20W 11	AMC 322538
Ruth 2	2059/880	19N 20W 11	AMC 322539
Ruth 3	2059/882	19N 20W 11	AMC 322540
Ruth 4	2059/884	19N 20W 11	AMC 322541
Ruth 5	2059/886	19N 20W 11	AMC 322542
Ruth 6	2059/888	19N 20W 11	AMC 322543
Ruth 7	2059/890	19N 20W 11	AMC 322544
Ruth 8	2059/892	19N 20W 11	AMC 322545
Ruth 9	2059/894	19N 20W 11	AMC 322546
Ruth 10	2059/896	19N 20W 12	AMC 322547
Ruth 11	2059/898	19N 20W 12	AMC 322548
Ruth 12	2059/900	19N 20W 12	AMC 322549
Ruth 13	2059/902	19N 20W 12	AMC 322550
Ruth 14	2059/904	19N 20W 12	AMC 322551
Ruth 15	2059/906	19N 20W 13	AMC 322552
Ruth 16	2059/908	19N 20W 13	AMC 322553
Ruth 17	2059/910	19N 20W 13	AMC 322554
Ruth 18	2059/912	19N 20W 13	AMC 322555
Ruth 19	2059/914	19N 20W 13	AMC 322556
Ruth 20	2059/916	19N 19W 18	AMC 322557
Ruth 21	2059/918	19N 19W 18	AMC 322558
Ruth 22	2059/920	19N 19W 18	AMC 322559
Ruth 23	2059/922	19N 19W 18	AMC 322560
Ruth 24	2059/924	19N 19W 18	AMC 322561
Ruth 25	2059/926	19N 19W 18	AMC 322562
Ruth 26	2059/928	19N 19W 18	AMC 322563
Ruth 27	2059/930	19N 19W 18	AMC 322564
Ruth 28	2059/932	19N 19W 18	AMC 322565
Ruth 29	2059/934	19N 19W 18	AMC 322566
Ruth 30	2059/936	19N 19W 18	AMC 322567
Ruth 31	2059/938	19N 19W 18	AMC 322568
Ruth 32	2059/940	19N 19W 18	AMC 322569
Ruth 33	2059/942	19N 19W 18	AMC 322570
Ruth 34	2059/944	19N 19W 18	AMC 322571
Ruth 35	2059/946	19N 19W 18	AMC 322572
Ruth 36	2059/948	19N 19W 18	AMC 322573
Ruth 37	2059/950	19N 19W 18	AMC 322574
Ruth 38	2059/952	19N 19W 18	AMC 322575
Ruth 39	2059/954	19N 19W 18	AMC 322576
Ruth 40	2059/956	19N 19W 18	AMC 322577
Ruth 41	2059/958	19N 19W 18	AMC 322578
Ruth 42	2059/960	19N 20W 11	AMC 322579
Ruth 43	2059/962	19N 20W 11	AMC 322580
Ruth 44	2059/964	19N 20W 11	AMC 322581
Ruth 45	2059/966	19N 20W 11	AMC 322582

RECEIVED  
BLM AZ STATE OFFICE

<u>Name of Claim</u>	<u>Book/Page</u>	<u>Tnshp/Range/Sec. No.</u>	<u>BLM Serial Number</u>
Ruth 46	2059/968	19N 20W 14	AMC 322583
Ruth 47	2059/970	19N 20W 11	AMC 322584
Ruth 48	2059/972	19N 20W 14	AMC 322585
Ruth 49	2059/974	19N 20W 14	AMC 322586
Ruth 50	2059/976	19N 20W 14	AMC 322587
Ruth 51	2059/978	19N 20W 14	AMC 322588
Ruth 52	2059/980	19N 20W 14	AMC 322589
Ruth 53	2059/982	19N 20W 14	AMC 322590
Ruth 54	2059/984	19N 20W 13	AMC 322591
Ruth 55	2059/986	19N 20W 14	AMC 322592
Ruth 56	2059/988	19N 20W 14	AMC 322593
Ruth 57	2059/990	19N 20W 13	AMC 322594
Ruth 59	2059/994	19N 20W 13	AMC 322596
Ruth 61	2059/998	19N 20W 13	AMC 322598
Ruth 62	2059/1000	19N 20W 13	AMC 322599
Ruth 63	2060/1	19N 20W 13	AMC 322600
Ruth 64	2060/3	19N 20W 13	AMC 322601
Ruth 65	2060/5	19N 20W 13	AMC 322602
Ruth 66	2060/7	19N 20W 13	AMC 322603

TOTAL: 64

RECEIVED  
 PLM AZ STATE OFFICE  
 2012 AUG 16 A 11: 29  
 PHOENIX, ARIZONA

**GOLD ROAD MINE  
MOHAVE COUNTY, ARIZONA**

<u>Name of claim</u>	<u>Book/Page</u>	<u>Tnshp/Range/Sec. No.</u>	<u>BLM S. No.</u>
Loot 1	6551 / 947	19N 20W 12	AMC 375598
Loot 2	6551 / 949	19N 20W 12	AMC 375599
Loot 3	6551 / 951	19N 20W 12	AMC 375600
Loot 4	6551 / 953	19N 20W 12	AMC 375601
Loot 5	6551 / 955	19N 20W 12	AMC 375602
Loot 6	6551 / 957	19N 20W 12	AMC 375603
Loot 7	6645 / 630	19N 20W 2&11	AMC 377636
Loot 8	6645 / 632	19N 20W 11	AMC 377637
Loot 9	6645 / 634	19N 20W 2	AMC 377638
Loot 10	6645 / 636	19N 20W 2	AMC 377639
Loot 11	6645 / 638	19N 20W 11	AMC 377640
Loot 12	6645 / 640	19N 20W 11	AMC 377641
Loot 13	6645 / 642	19N 20W 2	AMC 377642
Loot 14	6645 / 644	19N 20W 2	AMC 377643
Loot 15	6645 / 646	19N 20W 11	AMC 377644
Loot 16	6645 / 648	19N 20W 11	AMC 377645
Loot 17	6645 / 650	19N 20W 2	AMC 377646
Loot 18	6645 / 652	19N 20W 2	AMC 377647
Loot 19	6645 / 654	19N 20W 11	AMC 377648
Loot 20	6645 / 656	19N 20W 2&3	AMC 377649
Loot 21	6645 / 658	19N 20W 2&3	AMC 377650
Loot 22	6645 / 660	19N 20W 10&11	AMC 377651

**TOTAL: 22**

RECEIVED  
BLM AZ STATE OFFICE  
2012 AUG 16 A 11: 29  
PHOENIX, ARIZONA



# MOJAVE DESERT MINERALS, LLC

August 13, 2012

Bureau of Land Management  
 Arizona State Office  
 Mining Claim Section  
 1 North Central Avenue, Suite 800  
 Phoenix, AZ 85004

RECEIVED  
 BLM AZ STATE OFFICE  
 2012 AUG 16 A 11: 29  
 PHOENIX, ARIZONA

RE: Claim Maintenance Fee  
 Submitted in Lieu of  
 Annual Assessment Work


To Whom It May Concern:

Pursuant to Pub. L. 103-66 and on behalf of La Cuesta International, Inc. whose address is P.O. Box 4209, Kingman, AZ 86402, the owner of the following listed unpatented mining claims situated in the San Francisco Mining District, Mohave County, AZ and Mojave Desert Minerals, LLC who holds a valid lease with an option to purchase, does hereby enclose a Claim Maintenance Fee of \$140.00 per claim in lieu of the requirement to perform and record Annual Assessment Work for the fiscal year of 2012.

<u>Name of Claim</u>	<u>Sec.</u>	<u>Tws.</u>	<u>Rng.</u>	<u>Certificate of Location</u>		<u>BLM</u> <u>Serial</u> <u>Number</u>
				<u>Book</u>	<u>Page</u>	
Mace	15	19N	20W	271	57	AMC 6629
Mace Extension	15	19N	20W	271	56	AMC 6630

Very truly yours,  
 Mojave Desert Minerals, LLC

NO. OF CLAIMS 2  
 AMOUNT \$280.00  
 RECEIPT NO. 2633095  
 INIT. C.W.

  
 Charles W. Bauer  
 Exploration Manager

\*\* BLM-ASO\*\*

# MOJAVE DESERT MINERALS, LLC

August 13, 2012

Bureau of Land Management  
Arizona State Office  
Mining Claim Section  
1 North Central Avenue, Suite 800  
Phoenix, AZ 85004

RE: Claim Maintenance Fee  
Notice of Intent to Hold  
(6) Mill Sites  
"Gold Road Mine"


To Whom It May Concern:

Pursuant to Pub. L. 103-66 and on behalf of Mojave Desert Minerals, LLC, the owner of the following listed unpatented mill sites situated in the San Francisco Mining District, Mohave County, AZ does hereby enclose a Claim Maintenance Fee of \$140.00 per claim to cover the holding fees for the fiscal year of 2012.

<u>Name of Claim</u>	<u>Certificate of Location</u>		<u>BLM</u>
	<u>Book</u>	<u>Page</u>	<u>Serial</u>
Bull Run Mill Site & Water Right	1	347	AMC 35909
Climax Mill Site & Water Right	1	487	AMC 35910
Gold Brook Mill Site	1	348	AMC 35911
Railroad Mill Site	2	66	AMC 35912
Surprise Mill Site & Water Right	1	343	AMC 35913
Tip Top Mill Site	1	409	AMC 35914

NO. OF CLAIMS 6  
AMOUNT \$840.00  
RECEIPT NO. 21033095  
INIT. CAK  
\*\* BLM-ASO\*\*

Very truly yours,  
Mojave Desert Minerals, LLC

  
Charles W. Bauer  
Exploration Manager

RECEIVED  
BLM  
ARIZONA STATE OFFICE  
JUN 16 A 11:29  
PHOENIX ARIZONA

# MOJAVE DESERT MINERALS, LLC

August 13, 2012

Bureau of Land Management  
 Arizona State Office  
 Mining Claim Section  
 1 North Central Avenue, Suite 800  
 Phoenix, AZ 85004

RECEIVED  
 BLM AZ STATE OFFICE  
 2012 AUG 16 AM 11:29  
 PHOENIX, ARIZONA

RE: Claim Maintenance Fee  
 Submitted in Lieu of  
 Annual Assessment Work

To Whom It May Concern:

Pursuant to Pub. L. 103-66 and on behalf of Mojave Desert Minerals, LLC, the owner of the attached listed unpatented mining claims Mo Jo 1-43 (Total Claims 43) situated in the Weaver Mining District, Mohave County, AZ, does hereby enclose a Claim Maintenance Fee of \$140.00 per claim in lieu of the requirement to perform and record Annual Assessment Work for the fiscal year of 2012.

Name of Claim	Sec.	Tws.	Rng.	Certificate of Location		BLM Serial Number
				Recorded At Book	Page	
AL 1	28 & 33	19N	20W	6907	788	AMC 384908
AL 2	33	19N	20W	6907	790	AMC 384909
AL 3	33	19N	20W	6907	792	AMC 384910
AL 4	28 & 33	19N	20W	6907	794	AMC 384911

NO. OF CLAIMS) 4


AMOUNT \$5760.00

RECEIPT NO. 2633095

DATE 8/13/12

\*\* M-ASO\*\*

Very truly yours,  
 Mojave Desert Minerals, LLC

  
 Charles W. Bauer  
 Exploration Manager

# MOJAVE DESERT MINERALS, LLC

---

August 13, 2012

RECEIVED  
BLM AZ STATE OFFICE  
2012 AUG 16 A 11: 29  
PHOENIX, ARIZONA

Bureau of Land Management  
Arizona State Office  
Mining Claim Section  
1 North Central Avenue, Suite 800  
Phoenix, AZ 85004

RE: Claim Maintenance Fee  
Submitted in Lieu of  
Annual Assessment Work


To Whom It May Concern:

Pursuant to Pub. L. 103-66 and on behalf of Mojave Desert Minerals, LLC, the owner of the attached listed unpatented mining claims Mo Jo 1-43 (Total Claims 43) situated in the Weaver Mining District, Mohave County, AZ, does hereby enclose a Claim Maintenance Fee of \$140.00 per claim in lieu of the requirement to perform and record Annual Assessment Work for the fiscal year of 2012.

NO. OF CLAIMS 43  
AMOUNT \$6020.00  
RECEIPT NO. 2633095  
NIT. Ad.

\*\* BLM-ASO\*\*

Very truly yours,  
Mojave Desert Minerals, LLC

  
Charles W. Bauer  
Exploration Manager

**PORTLAND MINE  
MOHAVE COUNTY, ARIZONA**

<u>Name of Claim</u>	<u>FEE #</u>	<u>Tnshp/Range/Sec.</u>	<u>BLM S No.</u>
Mo Jo 1	2010066151	23N 21W 11	AMC 403777
Mo Jo 2	2010066152	23N 21W 11	AMC 403778
Mo Jo 3	2010066153	23N 21W 11	AMC 403779
Mo Jo 4	2010066154	23N 21W 11	AMC 403780
Mo Jo 5	2010066155	23N 21W 10 & 11	AMC 403781
Mo Jo 6	2010066156	23N 21W 10	AMC 403782
Mo Jo 7	2010066157	23N 21W 10	AMC 403783
Mo Jo 8	2010066158	23N 21W 10	AMC 403784
Mo Jo 9	2010066159	23N 21W 10	AMC 403785
Mo Jo 10	2010066160	23N 21W 10 & 15	AMC 403786
Mo Jo 11	2010066161	23N 21W 10 & 15	AMC 403787
Mo Jo 12	2010066162	23N 21W 10 & 15	AMC 403788
Mo Jo 13	2010066163	23N 21W 10 & 14	AMC 403789
Mo Jo 14	2010066164	23N 21W 11 & 14	AMC 403790
Mo Jo 15	2010066165	23N 21W 11 & 14	AMC 403791
Mo Jo 16	2010066166	23N 21W 11 & 14	AMC 403792
Mo Jo 17	2010066167	23N 21W 11 & 14	AMC 403793
Mo Jo 18	2010066168	23N 21W 11 & 14	AMC 403794
Mo Jo 19	2010066169	23N 21W 14	AMC 403795
Mo Jo 20	2010066170	23N 21W 14	AMC 403796
Mo Jo 21	2010066171	23N 21W 14	AMC 403797
Mo Jo 22	2010066172	23N 21W 14	AMC 403798
Mo Jo 23	2010066173	23N 21W 14	AMC 403799
Mo Jo 24	2010066174	23N 21W 14	AMC 403800
Mo Jo 25	2010066175	23N 21W 15	AMC 403801
Mo Jo 26	2010066176	23N 21W 15	AMC 403802
Mo Jo 27	2010066177	23N 21W 15	AMC 403803
Mo Jo 28	2010066178	23N 21W 15	AMC 403804
Mo Jo 29	2010066179	23N 21W 15	AMC 403805
Mo Jo 30	2010066180	23N 21W 15	AMC 403806
Mo Jo 31	2010066181	23N 21W 14	AMC 403807
Mo Jo 32	2010066182	23N 21W 14	AMC 403808
Mo Jo 33	2010066183	23N 21W 14	AMC 403809
Mo Jo 34	2010066184	23N 21W 14	AMC 403810
Mo Jo 35	2010066185	23N 21W 14	AMC 403811
Mo Jo 36	2010066186	23N 21W 14	AMC 403812

RECEIVED  
BLM AZ STATE OFF  
2012 AUG 16 A 11:  
PHOENIX, ARIZONA

Mo Jo 37	2010066187	23N 21W 14	AMC 403813
Mo Jo 38	2010066188	23N 21W 14	AMC 403814
Mo Jo 39	2010066189	23N 21W 14	AMC 403815
Mo Jo 40	2010066190	23N 21W 14	AMC 403816
Mo Jo 41	2010066191	23N 21W 14	AMC 403817
Mo Jo 42	2010066192	23N 21W 14	AMC 403818
Mo Jo 43	2010066193	23N 21W 14	AMC 403819

TOTAL: 43

RECEIVED  
SJM AZ STATE OFFICE  
2012 AUG 16 A 11: 29  
PHOENIX, ARIZONA

US POST

UNITED STATES POSTAL SERVICE  
PITNEY BOWES  
02 1P \$005.15  
0001050003 AUG 14 2012  
MAILED FROM ZIP CODE 80002



# Flat Rate Mailing Envelope

For Domestic and International Use

Visit us at [usps.com](http://usps.com)



Mojave Desert Minerals  
5525 W. 56th Avenue, Suite 100  
Arvada, CO 80002

Any amount of mailable material may be enclosed, as long as the envelope is not modified, and the contents are entirely confined within the envelope with the adhesive provided as the means of closure.

RECEIVED  
OCT 16 10 41 AM '08  
STATE OF ARIZONA  
PHOENIX, ARIZONA


INTERNATIONAL RESTRICTIONS APPLY:  
A 5 POUND WEIGHT LIMIT ON INTERNATIONAL APPLIES

Customs forms are required. Consult the International Mail Manual (IMM) at [pe.usps.gov](http://pe.usps.gov) or ask a retail associate for details.

To/Destination:

Bureau of Land Management  
Arizona State Office  
Mining Claim Section  
1 North Central Ave., Suite 800  
Phoenix, AZ 85004

Country of Destination/Pays de destination:

 USPS packaging products have been awarded Grade to Grade Certification<sup>SM</sup> for their ecologically-intelligent design. For more information go to [mbdo.com/usps](http://mbdo.com/usps). Grade to Grade Certified<sup>SM</sup> is a certification mark of MBDO.

Please recycle.



082708 PMLER14F OCT 2008

This packaging is the property of the U.S. Postal Service<sup>SM</sup> and is provided solely for use in sending Priority Mail<sup>SM</sup> shipments. Misuse may be a violation of federal law. This packaging is not for resale. EPI4F © U.S. Postal Service; Oct. 2008; All rights reserved.

Receipt

**United States Department of the Interior**  
**Bureau of Land Management**  
 LANDS/RECREATION & PLANNING  
 ONE N CENTRAL AVE  
 PHOENIX, AZ 85004 -2203  
 Phone: 602-417-9200

Receipt

No: 2633095

<b>Transaction #:</b> 2713630	
<b>Date of Transaction:</b> 08/17/2012	
<b>CUSTOMER:</b>	
MOJAVE DESERT MINERALS LLC 5525 W 56TH AVE STE 100 ARVADA, CO 80002-2804 US	

LINE #	QTY	DESCRIPTION	REMARKS	UNIT PRICE	TOTAL
1	1.00	LOCATABLE MINERALS / MINING CLAIMS-NOT NEW-UNADJUD, ONE AUTH NO. ONLY / MINING CLAIM MONEY RECEIVED <b>CASES: AMC35929/\$23800.00</b>	MAINT FEE PYMNT (170) 2013	- n/a -	23800.00
<b>TOTAL:</b>					<b>\$23,800.00</b>

PAYMENT INFORMATION			
1	AMOUNT:	23800.00	POSTMARKED: N/A
	TYPE:	CHECK	RECEIVED: 08/16/2012
	CHECK NO:	005239	
	NAME:	MOJAVE DESERT MINERALS LLC 5525 W 56TH AVE STE 100 ARVADA CO 80002-2804 US	

REMARKS

This receipt was generated by the automated BLM Collections and Billing System and is a paper representation of a portion of the official electronic record contained therein.



AMC 35909  
AMC 12797  
AMC 322538  
AMC 375598

# MOJAVE DESERT MINERALS, LLC

AMC 377636  
AMC 6629  
AMC 35909  
AMC 384908  
AMC 403777

July 18, 2011

Bureau of Land Management  
Arizona State Office  
Mining Claim Section  
1 N. Central Avenue  
Suite 800  
Phoenix, AZ 85004


RECEIVED  
BLM AZ STATE OFFICE  
2011 JUL 21 A 7:45  
PHOENIX, ARIZONA

RE: Claim Maintenance Fee  
Submitted in Lieu of  
Annual Assessment Work

To Whom It May Concern:

Pursuant to Pub. L. 103-66 and on behalf of Mojave Desert Minerals LLC, the owner of the attached listed unpatented mining claims (Houghton Annex; Houghton Annex No.1: Mabel Fraction; Latite Fraction No.1 and 2; Latite No.4, 5 and 6; G. R. 1-13 and G. R. 16-19: Ruth 1-57, 59 and 61-66; Red Top, Red Top Extension, Red Top Extension No.1, Red Top Extension No.2) and Loot 1-22 (Total Claims 115); situated in the San Francisco Mining District, Mohave County, AZ, does hereby enclose a Claim Maintenance Fee of \$140.00 per claim in lieu of the requirement to perform and record Annual Assessment Work for the fiscal year of 2012.

Very truly yours,  
Mojave Desert Minerals, LLC



Charles W. Dalrymple  
Land Manager

NO. OF CLAIMS 170  
AMOUNT 23500.00  
RECEIPT NO. 2381002  
INIT. [Signature]  
\*\* BLM-ASO \*\*

**GOLD ROAD MINE  
MOHAVE COUNTY, ARIZONA**

<u>Name of Claim</u>	<u>Sec.</u>	<u>Tws.</u>	<u>Rng.</u>	<u>Certificate of Location</u>		<u>BLM Serial Number</u>
				<u>Recorded At</u>	<u>Page</u>	
Houghton Annex	11	19N	20W	3T 3R	274 489	A-MC 35929
Houghton Annex No. 1	11	19N	20W	3T	504	A-MC 35930
Mabel Fraction	11	19N	20W	QQ	242	A-MC 35936
Latite Fraction No. 1	11	19N	20W	3-U	449	A-MC 35934
Latite Fraction No. 2	11	19N	20W	3-U	450	A-MC 35935
Latite No. 4	11	19N	20W	3-U	452	A-MC 35931
Latite No. 5	13	19N	20W	3-U	453	A-MC 35932
Latite No. 6	13	19N	20W	3-U	454	A-MC 35933
G. R. 1	13	19N	20W	36	576-577	A-MC 35916
G. R. 2	13	19N	20W	36	578-579	A-MC 35917
G. R. 3	18	19N	19W	36	580-581	A-MC 35918
G. R. 4	18	19N	19W	36	582-583	A-MC 35919
G. R. 5	18	19N	19W	36	584-585	A-MC 35920
G. R. 6	18	19N	19W	36	586-587	A-MC 35921
G. R. 7	18	19N	19W	36	588-589	A-MC 35922
G. R. 8	13	19N	20W	109	411-412	A-MC 35923
G. R. 9	13	19N	20W	109	413-414	A-MC 35924
G. R. 10	13	19N	20W	109	415-416	A-MC 35925
G. R. 11	13	19N	20W	109	417-418	A-MC 35926
G. R. 12	18	19N	19W	109	419-420	A-MC 35927
G. R. 13	11	19N	20W	112	245-246	A-MC 35928
G. R. 16	13	19N	20W	416	183-184	A-MC 12799
G. R. 17	13	19N	20W	416	185-186	A-MC 12800
G. R. 18	13	19N	20W	416	187-188	A-MC 12801
G. R. 19	18	19N	19W	416	189-190	A-MC 12802
Red Top	13	19N	20W	Q	8	A-MC 35951
Red Top (Amended)	13	19N	20W	2203	38	A-MC 35951
Red Top Extension	13	19N	20W	AA	292	A-MC 35952
Red Top Extension No. 1	13	19N	20W	3-C	407	A-MC 35953
Red Top Extension No. 2	13	19N	20W	EE	186	A-MC 35954

RECEIVED  
BLM AZ STATE OFFICE  
2011 JUL 21 A 7:45  
1 claim only

TOTAL: 29

GOLD ROAD MINE  
MOHAVE COUNTY, ARIZONA

<u>Name of Claim</u>	<u>Book/Page</u>	<u>Tnshp/Range/Sec. No.</u>	<u>BLM Serial Number</u>
Ruth 1	2059/878	19N 20W 11	AMC 322538
Ruth 2	2059/880	19N 20W 11	AMC 322539
Ruth 3	2059/882	19N 20W 11	AMC 322540
Ruth 4	2059/884	19N 20W 11	AMC 322541
Ruth 5	2059/886	19N 20W 11	AMC 322542
Ruth 6	2059/888	19N 20W 11	AMC 322543
Ruth 7	2059/890	19N 20W 11	AMC 322544
Ruth 8	2059/892	19N 20W 11	AMC 322545
Ruth 9	2059/894	19N 20W 11	AMC 322546
Ruth 10	2059/896	19N 20W 12	AMC 322547
Ruth 11	2059/898	19N 20W 12	AMC 322548
Ruth 12	2059/900	19N 20W 12	AMC 322549
Ruth 13	2059/902	19N 20W 12	AMC 322550
Ruth 14	2059/904	19N 20W 12	AMC 322551
Ruth 15	2059/906	19N 20W 13	AMC 322552
Ruth 16	2059/908	19N 20W 13	AMC 322553
Ruth 17	2059/910	19N 20W 13	AMC 322554
Ruth 18	2059/912	19N 20W 13	AMC 322555
Ruth 19	2059/914	19N 20W 13	AMC 322556
Ruth 20	2059/916	19N 19W 18	AMC 322557
Ruth 21	2059/918	19N 19W 18	AMC 322558
Ruth 22	2059/920	19N 19W 18	AMC 322559
Ruth 23	2059/922	19N 19W 18	AMC 322560
Ruth 24	2059/924	19N 19W 18	AMC 322561
Ruth 25	2059/926	19N 19W 18	AMC 322562
Ruth 26	2059/928	19N 19W 18	AMC 322563
Ruth 27	2059/930	19N 19W 18	AMC 322564
Ruth 28	2059/932	19N 19W 18	AMC 322565
Ruth 29	2059/934	19N 19W 18	AMC 322566
Ruth 30	2059/936	19N 19W 18	AMC 322567
Ruth 31	2059/938	19N 19W 18	AMC 322568
Ruth 32	2059/940	19N 19W 18	AMC 322569
Ruth 33	2059/942	19N 19W 18	AMC 322570
Ruth 34	2059/944	19N 19W 18	AMC 322571
Ruth 35	2059/946	19N 19W 18	AMC 322572
Ruth 36	2059/948	19N 19W 18	AMC 322573
Ruth 37	2059/950	19N 19W 18	AMC 322574
Ruth 38	2059/952	19N 19W 18	AMC 322575
Ruth 39	2059/954	19N 19W 18	AMC 322576
Ruth 40	2059/956	19N 19W 18	AMC 322577
Ruth 41	2059/958	19N 19W 18	AMC 322578
Ruth 42	2059/960	19N 20W 11	AMC 322579
Ruth 43	2059/962	19N 20W 11	AMC 322580
Ruth 44	2059/964	19N 20W 11	AMC 322581
Ruth 45	2059/966	19N 20W 11	AMC 322582

RECEIVED  
BLM AZ STATE OFFICE

<u>Name of Claim</u>	<u>Book/Page</u>	<u>Tnshp/Range/Sec. No.</u>	<u>BLM Serial Number</u>
Ruth 46	2059/968	19N 20W 14	AMC 322583
Ruth 47	2059/970	19N 20W 11	AMC 322584
Ruth 48	2059/972	19N 20W 14	AMC 322585
Ruth 49	2059/974	19N 20W 14	AMC 322586
Ruth 50	2059/976	19N 20W 14	AMC 322587
Ruth 51	2059/978	19N 20W 14	AMC 322588
Ruth 52	2059/980	19N 20W 14	AMC 322589
Ruth 53	2059/982	19N 20W 14	AMC 322590
Ruth 54	2059/984	19N 20W 13	AMC 322591
Ruth 55	2059/986	19N 20W 14	AMC 322592
Ruth 56	2059/988	19N 20W 14	AMC 322593
Ruth 57	2059/990	19N 20W 13	AMC 322594
Ruth 59	2059/994	19N 20W 13	AMC 322596
Ruth 61	2059/998	19N 20W 13	AMC 322598
Ruth 62	2059/1000	19N 20W 13	AMC 322599
Ruth 63	2060/1	19N 20W 13	AMC 322600
Ruth 64	2060/3	19N 20W 13	AMC 322601
Ruth 65	2060/5	19N 20W 13	AMC 322602
Ruth 66	2060/7	19N 20W 13	AMC 322603

TOTAL: 64

RECEIVED  
BLM AZ STATE OFFICE  
2011 JUL 21 A 7:45  
PHOENIX, ARIZONA

**GOLD ROAD MINE  
MOHAVE COUNTY, ARIZONA**

<u>Name of claim</u>	<u>Book/Page</u>	<u>Tnshp/Range/Sec. No.</u>	<u>BLM S. No.</u>
Loot 1	6551 / 947	19N 20W 12	AMC 375598
Loot 2	6551 / 949	19N 20W 12	AMC 375599
Loot 3	6551 / 951	19N 20W 12	AMC 375600
Loot 4	6551 / 953	19N 20W 12	AMC 375601
Loot 5	6551 / 955	19N 20W 12	AMC 375602
Loot 6	6551 / 957	19N 20W 12	AMC 375603
Loot 7	6645 / 630	19N 20W 2&11	AMC 377636
Loot 8	6645 / 632	19N 20W 11	AMC 377637
Loot 9	6645 / 634	19N 20W 2	AMC 377638
Loot 10	6645 / 636	19N 20W 2	AMC 377639
Loot 11	6645 / 638	19N 20W 11	AMC 377640
Loot 12	6645 / 640	19N 20W 11	AMC 377641
Loot 13	6645 / 642	19N 20W 2	AMC 377642
Loot 14	6645 / 644	19N 20W 2	AMC 377643
Loot 15	6645 / 646	19N 20W 11	AMC 377644
Loot 16	6645 / 648	19N 20W 11	AMC 377645
Loot 17	6645 / 650	19N 20W 2	AMC 377646
Loot 18	6645 / 652	19N 20W 2	AMC 377647
Loot 19	6645 / 654	19N 20W 11	AMC 377648
Loot 20	6645 / 656	19N 20W 2&3	AMC 377649
Loot 21	6645 / 658	19N 20W 2&3	AMC 377650
Loot 22	6645 / 660	19N 20W 10&11	AMC 377651

TOTAL: 22

RECEIVED  
BLM AZ STATE OFFICE  
2011 JUL 21 A 7:45  
PHOENIX, ARIZONA

# MOJAVE DESERT MINERALS, LLC

---

Bureau of Land Management  
Arizona State Office  
Mining Claim Section  
1 N. Central Avenue  
Suite 800  
Phoenix, AZ 85004

RECEIVED  
BLM AZ STATE OFFICE  
JUL 21 A 7 45  
PHOENIX, ARIZONA


RE: Claim Maintenance Fee  
Submitted in Lieu of  
Annual Assessment Work

To Whom It May Concern:

Pursuant to Pub. L. 103-66 and on behalf of La Cuesta International, Inc., whose address is P.O. Box 4209, Kingman, AZ 86402, the owner of the following listed unpatented claims situated in the San Francisco Mining District, Mohave County, AZ and Mojave Desert Minerals, LLC. who holds a valid lease with an option to purchase, does hereby enclose a Claim Maintenance Fee of \$140.00 per claim in lieu of the requirement to perform and record Annual Assessment work for the fiscal year of 2012.

<u>Name of Claim</u>	<u>Sec.</u>	<u>Tws.</u>	<u>Rng.</u>	<u>Certificate of Location BLM</u>		<u>Serial</u> <u>Number</u>
				<u>Book</u>	<u>Page</u>	
Mace	15	19N	20W	271	57	AMC 6629
Mace Extension	15	19N	20W	271	56	AMC 6630

Very truly yours,  
Mojave Desert Minerals, LLC

  
Charles W. Dalrymple  
Land Manager

# MOJAVE DESERT MINERALS, LLC

---

Bureau of Land Management  
Arizona State Office  
Mining Claim Section  
1 N. Central Avenue  
Suite 800  
Phoenix, Az 85004

July 18, 2011

RECEIVED  
BLM AZ STATE OFFICE  
2011 JUL 21 A 7:45  
PHOENIX, ARIZONA


RE: Claim Maintenance Fee/  
Notice of Intent to Hold  
(6) Mill Sites "Gold Road  
Mine"

To Who It May Concern:

Pursuant to Pub. L. 103-66 and on behalf of Mojave Desert Minerals, LLC, the owner of the following listed unpatented mill sites situated in the San Francisco Mining District, Mohave County, Az, does hereby enclose a Claim Maintenance Fee of \$140.00 per mill site to cover holding fees for the fiscal year 2012.

<u>BLM Serial No.</u>	<u>Name</u>	<u>Recorded</u>	<u>Book</u>	<u>Page</u>
AMC 35909	Bull Run Mill Site & Water Right		1	347
AMC 35910	Climax Mill Site & Water Right		1	487
AMC 35911	Gold Brook Mill Site		1	348
AMC 35912	Railroad Mill Site		2	66
AMC 35913	Surprise Mill Site & Water Right		1	343
AMC 35914	Tip Top Mill Site		1	409

Very truly yours,  
Mojave Desert Minerals, LLC

  
Charles W. Dalrymple  
Land Manager

# MOJAVE DESERT MINERALS, LLC

---

July 18, 2011

Bureau of Land Management  
Arizona State Office  
Mining Claim Section  
1 N. Central Avenue  
Suite 800  
Phoenix, AZ 85004

RECEIVED  
BLM AZ STATE OFFICE  
2011 JUL 21 A 7:45  
PHOENIX, ARIZONA


RE: Claim Maintenance Fee  
Submitted in Lieu of  
Annual Assessment Work

To Whom It May Concern:

Pursuant to Pub. L. 103-66 and on behalf of Mojave Desert Minerals, LLC, the owner of the following listed unpatented mining claims situated in the San Francisco Mining District, Mohave County, AZ, does hereby enclose a Claim Maintenance Fee of \$140.00 per mining claim in lieu of the requirement to perform and record Annual Assessment Work for the fiscal year of 2012.

<u>Name of Claim</u>	<u>Book/Page</u>	<u>Tnshp/Range/Sec No.</u>	<u>BLM S. No.</u>
AL 1	6907 / 788	19N 20W 28 &33	AMC 384908
AL 2	6907 / 790	19N 20W 33	AMC 384909
AL 3	6907 / 792	19N 20W 33	AMC 384910
AL 4	6907 / 794	19N 20W 28 & 33	AMC 384911

Very truly yours,  
Mojave Desert Minerals, LLC

  
Charles W. Dalrymple  
Land Manager



# MOJAVE DESERT MINERALS, LLC

---

Bureau of Land Management  
Arizona State Office  
Mining Claim Section  
1 N. Central Avenue  
Suite 800  
Phoenix, AZ 85004

July 18, 2011


RECEIVED  
BLM AZ STATE OFFICE  
2011 JUL 21 A 7:46  
PHOENIX, ARIZONA

RE: Claims Maintenance Fee  
Submitted in Lieu of  
Annual Assessment Work

To Whom It May Concern:

Pursuant to Pub. L. 103-66 and on behalf of Mojave Desert Minerals, LLC, the owner of the attached listed unpatented mining claims Mo Jo 1-43 (Total Claims 43) situated in the Weaver Mining District, Mohave County, AZ, does hereby enclose a Claim Maintenance Fee of \$140.00 per mining claim in lieu of the requirement to perform and record Annual Assessment Work for the fiscal year of 2012.

Very truly yours,  
Mojave Desert Minerals, LLC

  
Charles W. Dalrymple  
Land Manager

**PORTLAND MINE  
MOHAVE COUNTY, ARIZONA**

<u>Name of Claim</u>	<u>FEE #</u>	<u>Tnshp/Range/Sec.</u>	<u>BLM S No.</u>
Mo Jo 1	2010066151	23N 21W 11	AMC 403777
Mo Jo 2	2010066152	23N 21W 11	AMC 403778
Mo Jo 3	2010066153	23N 21W 11	AMC 403779
Mo Jo 4	2010066154	23N 21W 11	AMC 403780
Mo Jo 5	2010066155	23N 21W 10 & 11	AMC 403781
Mo Jo 6	2010066156	23N 21W 10	AMC 403782
Mo Jo 7	2010066157	23N 21W 10	AMC 403783
Mo Jo 8	2010066158	23N 21W 10	AMC 403784
Mo Jo 9	2010066159	23N 21W 10	AMC 403785
Mo Jo 10	2010066160	23N 21W 10 & 15	AMC 403786
Mo Jo 11	2010066161	23N 21W 10 & 15	AMC 403787
Mo Jo 12	2010066162	23N 21W 10 & 15	AMC 403788
Mo Jo 13	2010066163	23N 21W 10 & 14	AMC 403789
Mo Jo 14	2010066164	23N 21W 11 & 14	AMC 403790
Mo Jo 15	2010066165	23N 21W 11 & 14	AMC 403791
Mo Jo 16	2010066166	23N 21W 11 & 14	AMC 403792
Mo Jo 17	2010066167	23N 21W 11 & 14	AMC 403793
Mo Jo 18	2010066168	23N 21W 11 & 14	AMC 403794
Mo Jo 19	2010066169	23N 21W 14	AMC 403795
Mo Jo 20	2010066170	23N 21W 14	AMC 403796
Mo Jo 21	2010066171	23N 21W 14	AMC 403797
Mo Jo 22	2010066172	23N 21W 14	AMC 403798
Mo Jo 23	2010066173	23N 21W 14	AMC 403799
Mo Jo 24	2010066174	23N 21W 14	AMC 403800
Mo Jo 25	2010066175	23N 21W 15	AMC 403801
Mo Jo 26	2010066176	23N 21W 15	AMC 403802
Mo Jo 27	2010066177	23N 21W 15	AMC 403803
Mo Jo 28	2010066178	23N 21W 15	AMC 403804
Mo Jo 29	2010066179	23N 21W 15	AMC 403805
Mo Jo 30	2010066180	23N 21W 15	AMC 403806
Mo Jo 31	2010066181	23N 21W 14	AMC 403807
Mo Jo 32	2010066182	23N 21W 14	AMC 403808
Mo Jo 33	2010066183	23N 21W 14	AMC 403809
Mo Jo 34	2010066184	23N 21W 14	AMC 403810
Mo Jo 35	2010066185	23N 21W 14	AMC 403811
Mo Jo 36	2010066186	23N 21W 14	AMC 403812

RECEIVED  
BLM AZ STATE OFFICE

Mo Jo 37	2010066187	23N 21W 14	AMC 403813
Mo Jo 38	2010066188	23N 21W 14	AMC 403814
Mo Jo 39	2010066189	23N 21W 14	AMC 403815
Mo Jo 40	2010066190	23N 21W 14	AMC 403816
Mo Jo 41	2010066191	23N 21W 14	AMC 403817
Mo Jo 42	2010066192	23N 21W 14	AMC 403818
Mo Jo 43	2010066193	23N 21W 14	AMC 403819

TOTAL: 43 ✓

RECEIVED  
BLM AZ STATE OFFICE  
2011 JUL 21 A 7:46  
PHOENIX, ARIZONA

United States Department of the Interior  
 Bureau of Land Management  
 LANDS/RECREATION & PLANNING  
 ONE N CENTRAL AVE  
 PHOENIX, AZ 85004 -2203  
 Phone: 602-417-9200

Receipt

No: 2386602

<b>Transaction #:</b> 2461612	
<b>Date of Transaction:</b> 07/21/2011	
<b>CUSTOMER:</b>	
MOJAVE DESERT MINERALS LLC 9500 W 49TH AVE STE D1000 WHEAT RIDGE, CO 80033-2284 US	

LINE #	QTY	DESCRIPTION	REMARKS	UNIT PRICE	TOTAL
1	1.00	LOCATABLE MINERALS / MINING CLAIMS-NOT NEW-UNADJUD, ONE AUTH NO. ONLY / MINING CLAIM MONEY RECEIVED CASES: AMC35929/\$23800.00	MAINT-170	- n/a -	23800.00
<b>TOTAL:</b>					<b>\$23,800.00</b>

PAYMENT INFORMATION					
1	AMOUNT:	23800.00	POSTMARKED:	07/20/2011	
	TYPE:	CHECK	RECEIVED:	07/21/2011	
	CHECK NO:	2835			
	NAME:	MOHAVE DESERT MINERALS LLC 9500 W 49TH AVE STE D1000 WHEAT RIDGE CO 80033-2284 US			

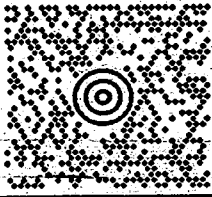


REMARKS

This receipt was generated by the automated BLM Collections and Billing System and is a paper representation of a portion of the official electronic record contained therein.

.com® or call **1-800-PICK-UPS®** (1-800-458777) for a pickup or find a drop off location near you.

**Shipments**  
for the Letter rate, UPS Express Envelopes may only contain documents, urgent documents, and/or electronic media, and must be 12.5 oz. or less. UPS Express Envelopes containing items other than documents or weighing more than 8 oz. will be billed by weight.

**International Shipments**  
Express Envelope may be used only for documents of no commercial value in countries that do not require import/export to verify if you are shipping for the Letter rate, the UPS Express Envelope weighing more than 12.5 oz. Express Envelopes are not recommended for sensitive personal information.

WRT 3034245355 WATER REMEDIATION TECHNOLOGY 9500 W 49TH AVENUE WHEAT RIDGE CO 80033		1:0 LBS LTR	1 OF 1
<b>SHIP TO:</b> MINING CLAIMS SECTION 602-417-9528 BLM-AZ STATE OFFICE 1 N. CENTRAL AVENUE, SUITE 800 <b>PHOENIX AZ 85004-4427</b>			
	<b>AZ 850 9-04</b> 		
<b>UPS NEXT DAY AIR</b>		<b>1</b>	
TRACKING #: 1Z F48 W87 01 9196 8845			
			

Shipping Notice — Carriage hereunder may be subject to the rules relating to liability and other terms and/or conditions established by the Unification Convention for the International Carriage of Goods by Road (the "CMR Convention"). These commodities, technology or software were exported from the U.S. in accordance with the Export Administration Regulations.

UPS.com® or call 1-800-PICK-UPS® (1-800-475-8777) for a pickup or find a drop off location near you.

**Shipments**

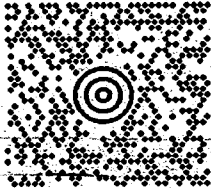


for the Letter rate, UPS Express Envelopes may only contain documents, urgent documents, and/or electronic media, and must be 10.5 oz. or less. UPS Express Envelopes containing items other than documents or weighing more than 8 oz. will be billed by weight.

**International Shipments**

UPS Express Envelope may be used only for shipments of non-commercial goods to certain countries. Consider electronic alternatives to verify if you are shipping to a restricted country.

For the Letter rate, the UPS Express Envelopes weighing more than 10.5 oz. will be billed by weight.

UPS Express Envelopes are not recommended for sensitive personal information or valuables.

WRT 3034245355 WATER REMEDIATION TECHNOLOGY 9500 W 49TH AVENUE WHEAT RIDGE CO 80033		1.0 LBS LTR	1 OF 1
<b>SHIP TO:</b> MINING CLAIMS SECTION 602-417-9528 BLM AZ STATE OFFICE 1 N. CENTRAL AVENUE, SUITE 800 <b>PHOENIX AZ 85004-4427</b>			
	<b>AZ 850 9-04</b> 		
<b>UPS NEXT DAY AIR</b>		<b>1</b>	
TRACKING #: 1Z F48 W87 01 9196 8845			

Shipping Notice -- Carriage hereunder may be subject to the rules relating to liability and other terms and/or conditions established by the Convention for the Unification of International Carriage of Goods by Road (the "CMR Convention"). These commodities, technology or software were exported from the U.S. in accordance with the Export Administration Regulations.

# ADDWEST MINERALS, INC.

Amc 35909	322538
12797	375598
6629	377636
	384908

Bureau of Land Management  
Arizona State Office  
Mining Claim Section  
1 N. Central Avenue  
Suite 800  
Phoenix, AZ 85004

July 9 2010  
RECEIVED  
BLM AZ STATE OFFICE  
2010 JUL 13 A 7:48  
PHOENIX, ARIZONA

RE: Claim Maintenance Fee  
Submitted in Lieu of  
Annual Assessment Work

To Whom It May Concern:

Pursuant to Pub. L. 103-66 and on behalf of Addwest Minerals, Inc., the owner of the attached listed unpatented mining claims (Houghton Annex; Houghton Annex No.1: Mabel Fraction; Latite Fraction No.1 and 2; Latite No.4, 5 and 6; G. R. 1-13 and G. R. 16-19: Ruth 1-57, 59 and 61-66; Red Top, Red Top Extension, Red Top Extension No.1, Red Top Extension No.2) and Loot 1-22 (Total Claims 115); situated in the San Francisco Mining District, Mohave County, AZ, does hereby enclose a Claim Maintenance Fee of \$140.00 per claim in lieu of the requirement to perform and record Annual Assessment Work for the fiscal year of 2011.

ENTERED INTO COMPUTER  
JUL 22 2010 PB

Very truly yours,  
Addwest Minerals, Inc.

*Charles W. Dalrymple*  
Charles W. Dalrymple  
Land Manager

NO. OF CLAIMS 127  
AMOUNT 17780.00  
RECEIPT NO. 2167788  
INIT. *SPB*  
\*\* BLM-ASO\*\*

Amc 35909  
12797

GOLD ROAD MINE  
MOHAVE COUNTY, ARIZONA

Name of Claim	Sec.	Tws.	Rng.	Certificate of Location		BLM Serial Number
				Book	Page	
Houghton Annex	11	19N	20W	3T	274	A-MC 35929
				3R	489	
Houghton Annex No. 1	11	19N	20W	3T	504	A-MC 35930
Mabel Fraction	11	19N	20W	QQ	242	A-MC 35936
Latite Fraction No. 1	11	19N	20W	3-U	449	A-MC 35934
Latite Fraction No. 2	11	19N	20W	3-U	450	A-MC 35935
Latite No. 4	11	19N	20W	3-U	452	A-MC 35931
Latite No. 5	13	19N	20W	3-U	453	A-MC 35932
Latite No. 6	13	19N	20W	3-U	454	A-MC 35933
G. R. 1	13	19N	20W	36	576-577	A-MC 35916
G. R. 2	13	19N	20W	36	578-579	A-MC 35917
G. R. 3	18	19N	19W	36	580-581	A-MC 35918
G. R. 4	18	19N	19W	36	582-583	A-MC 35919
G. R. 5	18	19N	19W	36	584-585	A-MC 35920
G. R. 6	18	19N	19W	36	586-587	A-MC 35921
G. R. 7	18	19N	19W	36	588-589	A-MC 35922
G. R. 8	13	19N	20W	109	411-412	A-MC 35923
G. R. 9	13	19N	20W	109	413-414	A-MC 35924
G. R. 10	13	19N	20W	109	415-416	A-MC 35925
G. R. 11	13	19N	20W	109	417-418	A-MC 35926
G. R. 12	18	19N	19W	109	419-420	A-MC 35927
G. R. 13	11	19N	20W	112	245-246	A-MC 35928
G. R. 16	13	19N	20W	416	183-184	A-MC 12799
G. R. 17	13	19N	20W	416	185-186	A-MC 12800
G. R. 18	13	19N	20W	416	187-188	A-MC 12801
G. R. 19	18	19N	19W	416	189-190	A-MC 12802
Red Top	13	19N	20W	Q	8	A-MC 35951
Red Top (Amended)	13	19N	20W	2203	38	A-MC 35951
Red Top						
Extension	13	19N	20W	AA	292	A-MC 35952
Red Top						
Extension No. 1	13	19N	20W	3-C	407	A-MC 35953
Red Top						
Extension No. 2	13	19N	20W	EE	186	A-MC 35954

RECEIVED  
BLM AZ STATE OFFICE

2010 JUL 13 A 7:48

PHOENIX ARIZONA

1 claim only

Lead #  
35916-36  
35951-54  
12799-12802  
35909  
"  
12797

TOTAL: 29



GOLD ROAD MINE  
MOHAVE COUNTY, ARIZONA

AMC 322538

<u>Name of Claim</u>	<u>Book/Page</u>	<u>Tnshp/Range/Sec. No.</u>	<u>BLM Serial Number</u>
Ruth 1	2059/878	19N 20W 11	AMC 322538
Ruth 2	2059/880	19N 20W 11	AMC 322539
Ruth 3	2059/882	19N 20W 11	AMC 322540
Ruth 4	2059/884	19N 20W 11	AMC 322541
Ruth 5	2059/886	19N 20W 11	AMC 322542
Ruth 6	2059/888	19N 20W 11	AMC 322543
Ruth 7	2059/890	19N 20W 11	AMC 322544
Ruth 8	2059/892	19N 20W 11	AMC 322545
Ruth 9	2059/894	19N 20W 11	AMC 322546
Ruth 10	2059/896	19N 20W 12	AMC 322547
Ruth 11	2059/898	19N 20W 12	AMC 322548
Ruth 12	2059/900	19N 20W 12	AMC 322549
Ruth 13	2059/902	19N 20W 12	AMC 322550
Ruth 14	2059/904	19N 20W 12	AMC 322551
Ruth 15	2059/906	19N 20W 13	AMC 322552
Ruth 16	2059/908	19N 20W 13	AMC 322553
Ruth 17	2059/910	19N 20W 13	AMC 322554
Ruth 18	2059/912	19N 20W 13	AMC 322555
Ruth 19	2059/914	19N 20W 13	AMC 322556
Ruth 20	2059/916	19N 19W 18	AMC 322557
Ruth 21	2059/918	19N 19W 18	AMC 322558
Ruth 22	2059/920	19N 19W 18	AMC 322559
Ruth 23	2059/922	19N 19W 18	AMC 322560
Ruth 24	2059/924	19N 19W 18	AMC 322561
Ruth 25	2059/926	19N 19W 18	AMC 322562
Ruth 26	2059/928	19N 19W 18	AMC 322563
Ruth 27	2059/930	19N 19W 18	AMC 322564
Ruth 28	2059/932	19N 19W 18	AMC 322565
Ruth 29	2059/934	19N 19W 18	AMC 322566
Ruth 30	2059/936	19N 19W 18	AMC 322567
Ruth 31	2059/938	19N 19W 18	AMC 322568
Ruth 32	2059/940	19N 19W 18	AMC 322569
Ruth 33	2059/942	19N 19W 18	AMC 322570
Ruth 34	2059/944	19N 19W 18	AMC 322571
Ruth 35	2059/946	19N 19W 18	AMC 322572
Ruth 36	2059/948	19N 19W 18	AMC 322573
Ruth 37	2059/950	19N 19W 18	AMC 322574
Ruth 38	2059/952	19N 19W 18	AMC 322575
Ruth 39	2059/954	19N 19W 18	AMC 322576
Ruth 40	2059/956	19N 19W 18	AMC 322577
Ruth 41	2059/958	19N 19W 18	AMC 322578
Ruth 42	2059/960	19N 20W 11	AMC 322579
Ruth 43	2059/962	19N 20W 11	AMC 322580
Ruth 44	2059/964	19N 20W 11	AMC 322581
Ruth 45	2059/966	19N 20W 11	AMC 322582

RECEIVED  
BLM AZ STATE OFFICE

<u>Name of Claim</u>	<u>Book/Page</u>	<u>Tnshp/Range/Sec. No.</u>	<u>BLM Serial Number</u>
Ruth 46	2059/968	19N 20W 14	AMC 322583
Ruth 47	2059/970	19N 20W 11	AMC 322584
Ruth 48	2059/972	19N 20W 14	AMC 322585
Ruth 49	2059/974	19N 20W 14	AMC 322586
Ruth 50	2059/976	19N 20W 14	AMC 322587
Ruth 51	2059/978	19N 20W 14	AMC 322588
Ruth 52	2059/980	19N 20W 14	AMC 322589
Ruth 53	2059/982	19N 20W 14	AMC 322590
Ruth 54	2059/984	19N 20W 13	AMC 322591
Ruth 55	2059/986	19N 20W 14	AMC 322592
Ruth 56	2059/988	19N 20W 14	AMC 322593
Ruth 57	2059/990	19N 20W 13	AMC 322594
Ruth 59	2059/994	19N 20W 13	AMC 322596
Ruth 61	2059/998	19N 20W 13	AMC 322598
Ruth 62	2059/1000	19N 20W 13	AMC 322599
Ruth 63	2060/1	19N 20W 13	AMC 322600
Ruth 64	2060/3	19N 20W 13	AMC 322601
Ruth 65	2060/5	19N 20W 13	AMC 322602
Ruth 66	2060/7	19N 20W 13	AMC 322603

TOTAL: 64

322538-594  
 322596  
 322598-603

Lead #  
 322538  
 "  
 "

RECEIVED  
 BLM AZ STATE OFFICE  
 2010 JUL 13 A 7:48  
 PHOENIX, ARIZONA

Amc 375598  
377636

**GOLD ROAD MINE  
MOHAVE COUNTY, ARIZONA**

<u>Name of claim</u>	<u>Book/Page</u>	<u>Tnshp/Range/Sec. No.</u>	<u>BLM S. No.</u>
Loot 1	6551 / 947	19N 20W 12	AMC 375598
Loot 2	6551 / 949	19N 20W 12	AMC 375599
Loot 3	6551 / 951	19N 20W 12	AMC 375600
Loot 4	6551 / 953	19N 20W 12	AMC 375601
Loot 5	6551 / 955	19N 20W 12	AMC 375602
Loot 6	6551 / 957	19N 20W 12	AMC 375603
Loot 7	6645 / 630	19N 20W 2&11	AMC 377636
Loot 8	6645 / 632	19N 20W 11	AMC 377637
Loot 9	6645 / 634	19N 20W 2	AMC 377638
Loot 10	6645 / 636	19N 20W 2	AMC 377639
Loot 11	6645 / 638	19N 20W 11	AMC 377640
Loot 12	6645 / 640	19N 20W 11	AMC 377641
Loot 13	6645 / 642	19N 20W 2	AMC 377642
Loot 14	6645 / 644	19N 20W 2	AMC 377643
Loot 15	6645 / 646	19N 20W 11	AMC 377644
Loot 16	6645 / 648	19N 20W 11	AMC 377645
Loot 17	6645 / 650	19N 20W 2	AMC 377646
Loot 18	6645 / 652	19N 20W 2	AMC 377647
Loot 19	6645 / 654	19N 20W 11	AMC 377648
Loot 20	6645 / 656	19N 20W 2&3	AMC 377649
Loot 21	6645 / 658	19N 20W 2&3	AMC 377650
Loot 22	6645 / 660	19N 20W 10&11	AMC 377651

375598 - 603  
377636 - 651

Lead #  
375598  
377636

TOTAL: 22

RECEIVED  
BLM AZ STATE OFFICE  
2010 JUL 13 A 7 48  
PHOENIX, ARIZONA

# ADDWEST MINERALS, INC.

AMC 35909

Bureau of Land Management  
Arizona State Office  
Mining Claim Section  
1 N. Central Avenue  
Suite 800  
Phoenix, Az 85004

RECEIVED  
BLM ARIZONA STATE OFFICE  
2010 JUL 13 A 7:48  
PHOENIX, ARIZONA

RE: Claim Maintenance Fee/  
Notice of Intent to Hold  
(6) Mill Sites "Gold Road  
Mine"

To Who It May Concern:

Pursuant to Pub. L. 103-66 and on behalf of Addwest Minerals, Inc., the owner of the following listed unpatented mill sites situated in the San Francisco Mining District, Mohave County, Az, does hereby enclose a Claim Maintenance Fee of \$140.00 per mill site to cover holding fees for the fiscal year 2011.

<u>BLM Serial No.</u>	<u>Name</u>	<u>Recorded</u>	<u>Book</u>	<u>Page</u>
AMC 35909 ✓	Bull Run Mill Site & Water Right		1	347
AMC 35910	Climax Mill Site & Water Right		1	487
AMC 35911	Gold Brook Mill Site		1	348
AMC 35912	Railroad Mill Site		2	66
AMC 35913	Surprise Mill Site & Water Right		1	343
AMC 35914 ✓	Tip Top Mill Site		1	409

35909-914

AMC Lead #  
35909

Very truly yours,  
Addwest Minerals, Inc.

*Charles W. Dalrymple*  
Charles W. Dalrymple  
Land Manager

# ADDWEST MINERALS, INC.

AMC 384908

Bureau of Land Management  
Arizona State Office  
Mining Claim Section  
1 N. Central Avenue  
Suite 800  
Phoenix, AZ 85004

RECEIVED  
BLM AZ STATE OFFICE  
JUL 9 2010  
JUL 13 A 7 48  
PHOENIX, ARIZONA

RE: Claim Maintenance Fee  
Submitted in Lieu of  
Annual Assessment Work

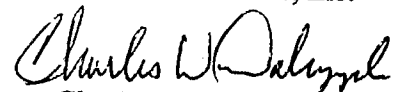
To Whom It May Concern:

Pursuant to Pub. L. 103-66 and on behalf of Addwest Minerals, Inc., the owner of the following listed unpatented mining claims situated in the San Francisco Mining District, Mohave County, AZ, does hereby enclose a Claim Maintenance Fee of \$140.00 per mining claim in lieu of the requirement to perform and record Annual Assessment Work for the fiscal year of 2011.

<u>Name of Claim</u>	<u>Book/Page</u>	<u>Tnshp/Range/Sec No.</u>	<u>BLM S. No.</u>
AL 1	6907 / 788	19N 20W 28 & 33	AMC 384908
AL 2	6907 / 790	19N 20W 33	AMC 384909
AL 3	6907 / 792	19N 20W 33	AMC 384910
AL 4	6907 / 794	19N 20W 28 & 33	AMC 384911

Lead #  
384908-911      384908

Very truly yours,  
Addwest Minerals, Inc.

  
Charles W. Dalrymple  
Land Manager

# ADDWEST MINERALS, INC.

AMC 6629

Bureau of Land Management  
Arizona State Office  
Mining Claim Section  
1 N. Central Avenue  
Suite 800  
Phoenix, AZ 85004

RECEIVED  
BLM AZ STATE OFFICE  
JUL 13 9 21 AM '10  
PHOENIX, ARIZONA

RE: Claim Maintenance Fee  
Submitted in Lieu of  
Annual Assessment Work

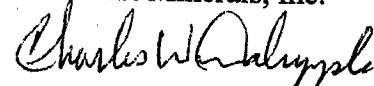
To Whom It May Concern:

Pursuant to Pub. L. 103-66 and on behalf of La Cuesta International, Inc., whose address is P.O. Box 4209, Kingman, AZ 86402, the owner of the following listed unpatented claims situated in the San Francisco Mining District, Mohave County, AZ and Addwest Minerals, Inc. who holds a valid lease with an option to purchase, does hereby enclose a Claim Maintenance Fee of \$140.00 per claim in lieu of the requirement to perform and record Annual Assessment work for the fiscal year of 2011.

<u>Name of Claim</u>	<u>Sec.</u>	<u>Tws.</u>	<u>Rng.</u>	<u>Certificate of Location BLM</u>		<u>Serial</u> <u>Number</u>
				<u>Book</u>	<u>Page</u>	
Mace	15	19N	20W	271	57	AMC 6629
Mace Extension	15	19N	20W	271	56	AMC 6630

Lead #  
6629 - 6630  
6629

Very truly yours,  
Addwest Minerals, Inc.



Charles W. Dalrymple  
Land Manager

United States Department of the Interior  
 Bureau of Land Management  
 LANDS/RECREATION & PLANNING  
 ONE N CENTRAL AVE  
 PHOENIX, AZ 85004 -2203  
 Phone:

Receipt

No: 2169788

<b>Transaction #:</b> 2239220		<b>ENTERED INTO COMPUTER</b>
<b>Date of Transaction:</b> 07/13/2010		
<b>CUSTOMER:</b>	ADDWEST MINERALS INC 9500 W 49TH AVE STE D100 WHEAT RIDGE, CO 80033-2239 US	JUL 22 2010 <i>ps</i>

LINE #	QTY	DESCRIPTION	REMARKS	UNIT PRICE	TOTAL
1	1.00	LOCATABLE MINERALS / MINING CLAIMS-NOT NEW-UNADJUD, ONE AUTH NO. ONLY / MINING CLAIM MONEY RECEIVED CASES: AMC35929/\$17780.00	MAINT-127	- n/a -	17780.00
<b>TOTAL:</b>					<b>\$17,780.00</b>

PAYMENT INFORMATION					
1	<b>AMOUNT:</b>	17780.00	<b>POSTMARKED:</b>	07/09/2010	
	<b>TYPE:</b>	CHECK	<b>RECEIVED:</b>	07/13/2010	
	<b>CHECK NO:</b>	001445			
	<b>NAME:</b>	ADDWEST MINERALS INC 9500 W 49TH AVE STE D100 WHEAT RIDGE CO 80033-2239 US			

REMARKS

This receipt was generated by the automated BLM Collections and Billing System and is a paper representation of a portion of the official electronic record contained therein.

LR2000 Production

**Message:**

127 ROWS RETRIEVED

**CBS Export Results Report**

Include Resolved Records

Record Status

Search Criteria

Error Records (E/M/I)

Enter export Date (mm/dd/yyyy) ALL

Accepted Records (A/W)

Serial Number match (optional)

"On Hold" Records (H)

Receipt Nr (optional) 2169788

All Records (for s/n or receipt nr)

Export Nr (exclusive)

Exported, No Results From CBS

LR2000 User (defaults to login) ALL

New (not yet exported)

Query

Reset

Responsible Area (Errors Only)

User (U,X)

Programmer (P,X)

All (U,P,X)

User Guide

- Case Recordation
- View
- Mining Claims
- View/Update
- Mass Owner
- Mass Action
- Mass Remarks
- Status
- View
- LLD / Land
- View LLD
- Customer Name
- New
- View/Update
- Transaction Rpts
- Mass Upd Report
- MC CBS Export
- CBS Import Rpt
- Data Scan
- Case Scan
- Administration
- My Permissions
- Decode Tables

LR2000

Reports

CMR

Reports

Switch Screen

**Function Keys**

Alt <-	Back
Alt ->	Forward
Alt-F2	Switch
Alt-F4	Close
Backspace	Back

Resend?	Export Nr	A/D	Serial Nr	Mult	Code	\$ Amount	Remarks	Receipt Nr	LR2000 User	#Msg	Resolved?	OK	Stat1	Area	CBS Msg 1	Stat2	Area	Msg 2	CBS 392 ID	392 \$ Amt	Action
<input type="checkbox"/>	2663286	A	AMC35916		682	140.00	2011	2169788	PAULINEB		<input type="checkbox"/>								1497148	17780.00	7/22/2
<input type="checkbox"/>	2663287	A	AMC35917		682	140.00	2011	2169788	PAULINEB		<input type="checkbox"/>								1497148	17780.00	7/22/2
<input type="checkbox"/>	2663288	A	AMC35918		682	140.00	2011	2169788	PAULINEB		<input type="checkbox"/>								1497148	17780.00	7/22/2
<input type="checkbox"/>	2663289	A	AMC35919		682	140.00	2011	2169788	PAULINEB		<input type="checkbox"/>								1497148	17780.00	7/22/2
<input type="checkbox"/>	2663290	A	AMC35920		682	140.00	2011	2169788	PAULINEB		<input type="checkbox"/>								1497148	17780.00	7/22/2
<input type="checkbox"/>	2663291	A	AMC35921		682	140.00	2011	2169788	PAULINEB		<input type="checkbox"/>								1497148	17780.00	7/22/2
<input type="checkbox"/>	2663292	A	AMC35922		682	140.00	2011	2169788	PAULINEB		<input type="checkbox"/>								1497148	17780.00	7/22/2
<input type="checkbox"/>	2663293	A	AMC35923		682	140.00	2011	2169788	PAULINEB		<input type="checkbox"/>								1497148	17780.00	7/22/2
<input type="checkbox"/>	2663294	A	AMC35924		682	140.00	2011	2169788	PAULINEB		<input type="checkbox"/>								1497148	17780.00	7/22/2
<input type="checkbox"/>	2663295	A	AMC35925		682	140.00	2011	2169788	PAULINEB		<input type="checkbox"/>								1497148	17780.00	7/22/2
<input type="checkbox"/>	2663296	A	AMC35926		682	140.00	2011	2169788	PAULINEB		<input type="checkbox"/>								1497148	17780.00	7/22/2
<input type="checkbox"/>	2663297	A	AMC35927		682	140.00	2011	2169788	PAULINEB		<input type="checkbox"/>								1497148	17780.00	7/22/2
<input type="checkbox"/>	2663298	A	AMC35928		682	140.00	2011	2169788	PAULINEB		<input type="checkbox"/>								1497148	17780.00	7/22/2
<input type="checkbox"/>	2663299	A	AMC35929		682	140.00	2011	2169788	PAULINEB		<input type="checkbox"/>								1497148	17780.00	7/22/2
<input type="checkbox"/>	2663300	A	AMC35930		682	140.00	2011	2169788	PAULINEB		<input type="checkbox"/>								1497148	17780.00	7/22/2
<input type="checkbox"/>	2663301	A	AMC35931		682	140.00	2011	2169788	PAULINEB		<input type="checkbox"/>								1497148	17780.00	7/22/2
<input type="checkbox"/>	2663302	A	AMC35932		682	140.00	2011	2169788	PAULINEB		<input type="checkbox"/>								1497148	17780.00	7/22/2
<input type="checkbox"/>	2663303	A	AMC35933		682	140.00	2011	2169788	PAULINEB		<input type="checkbox"/>								1497148	17780.00	7/22/2
<input type="checkbox"/>	2663304	A	AMC35934		682	140.00	2011	2169788	PAULINEB		<input type="checkbox"/>								1497148	17780.00	7/22/2
<input type="checkbox"/>	2663305	A	AMC35935		682	140.00	2011	2169788	PAULINEB		<input type="checkbox"/>								1497148	17780.00	7/22/2



# ADDWEST MINERALS, INC.

AMC35909

6629

12797  
322538  
375598  
377636  
6629  
384908  
383238  
384827

August 10, 2009

Bureau of Land Management  
Arizona State Office  
Mining Claim Section  
1 N. Central Avenue  
Suite 800  
Phoenix, AZ 85004

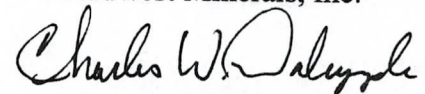
RECEIVED  
BLM ARIZONA STATE OFFICE  
2009 AUG 13 A 8:34  
PHOENIX, ARIZONA

RE: Claim Maintenance Fee  
Submitted in Lieu of  
Annual Assessment Work

To Whom It May Concern:

Pursuant to Pub. L. 103-66 and on behalf of Addwest Minerals, Inc., the owner of the attached listed unpatented mining claims (Houghton Annex; Houghton Annex No.1: Mabel Fraction; Latite Fraction No.1 and 2; Latite No.4, 5 and 6; G. R. 1-13 and G. R. 16-19: Ruth 1-57, 59 and 61-66; Red Top, Red Top Extension, Red Top Extension No.1, Red Top Extension No.2) and Loot 1-22 (Total Claims 115); situated in the San Francisco Mining District, Mohave County, AZ, does hereby enclose a Claim Maintenance Fee of \$140.00 per claim in lieu of the requirement to perform and record Annual Assessment Work for the fiscal year of 2010.

Very truly yours,  
Addwest Minerals, Inc.



Charles W. Dalrymple  
Land Manager



**GOLD ROAD MINE  
MOHAVE COUNTY, ARIZONA**

<u>Name of Claim</u>	<u>Sec.</u>	<u>Tws.</u>	<u>Rng.</u>	<u>Certificate of Location</u>		<u>BLM Serial Number</u>
				<u>Book</u>	<u>Recorded At Page</u>	
Houghton Annex	11	19N	20W	3T 3R	274 489	A-MC 35929
Houghton Annex No. 1	11	19N	20W	3T	504	A-MC 35930
Mabel Fraction	11	19N	20W	QQ	242	A-MC 35936*
Latite Fraction No. 1	11	19N	20W	3-U	449	A-MC 35934
Latite Fraction No. 2	11	19N	20W	3-U	450	A-MC 35935
Latite No. 4	11	19N	20W	3-U	452	A-MC 35931
Latite No. 5	13	19N	20W	3-U	453	A-MC 35932
Latite No. 6	13	19N	20W	3-U	454	A-MC 35933
G. R. 1	13	19N	20W	36	576-577	A-MC 35916
G. R. 2	13	19N	20W	36	578-579	A-MC 35917
G. R. 3	18	19N	19W	36	580-581	A-MC 35918
G. R. 4	18	19N	19W	36	582-583	A-MC 35919
G. R. 5	18	19N	19W	36	584-585	A-MC 35920
G. R. 6	18	19N	19W	36	586-587	A-MC 35921
G. R. 7	18	19N	19W	36	588-589	A-MC 35922
G. R. 8	13	19N	20W	109	411-412	A-MC 35923
G. R. 9	13	19N	20W	109	413-414	A-MC 35924
G. R. 10	13	19N	20W	109	415-416	A-MC 35925
G. R. 11	13	19N	20W	109	417-418	A-MC 35926
G. R. 12	18	19N	19W	109	419-420	A-MC 35927
G. R. 13	11	19N	20W	112	245-246	A-MC 35928
G. R. 16	13	19N	20W	416	183-184	A-MC 12799
G. R. 17	13	19N	20W	416	185-186	A-MC 12800
G. R. 18	13	19N	20W	416	187-188	A-MC 12801
G. R. 19	18	19N	19W	416	189-190	A-MC 12802
Red Top	13	19N	20W	Q	8	A-MC 35951
Red Top (Amended)	13	19N	20W	2203	38	A-MC 35951
Red Top Extension	13	19N	20W	AA	292	A-MC 35952
Red Top Extension No. 1	13	19N	20W	3-C	407	A-MC 35953
Red Top Extension No. 2	13	19N	20W	EE	186	A-MC 35954

RECEIVED  
 BLM REGISTERED OFFICE  
 2009 AUG 13 A 8:34

1 claim only

TOTAL: 29

GOLD ROAD MINE  
MOHAVE COUNTY, ARIZONA

<u>Name of Claim</u>	<u>Book/Page</u>	<u>Tnshp/Range/Sec. No.</u>	<u>BLM Serial Number</u>
Ruth 1	2059/878	19N 20W 11	AMC 322538
Ruth 2	2059/880	19N 20W 11	AMC 322539
Ruth 3	2059/882	19N 20W 11	AMC 322540
Ruth 4	2059/884	19N 20W 11	AMC 322541
Ruth 5	2059/886	19N 20W 11	AMC 322542
Ruth 6	2059/888	19N 20W 11	AMC 322543
Ruth 7	2059/890	19N 20W 11	AMC 322544
Ruth 8	2059/892	19N 20W 11	AMC 322545
Ruth 9	2059/894	19N 20W 11	AMC 322546
Ruth 10	2059/896	19N 20W 12	AMC 322547
Ruth 11	2059/898	19N 20W 12	AMC 322548
Ruth 12	2059/900	19N 20W 12	AMC 322549
Ruth 13	2059/902	19N 20W 12	AMC 322550
Ruth 14	2059/904	19N 20W 12	AMC 322551
Ruth 15	2059/906	19N 20W 13	AMC 322552
Ruth 16	2059/908	19N 20W 13	AMC 322553
Ruth 17	2059/910	19N 20W 13	AMC 322554
Ruth 18	2059/912	19N 20W 13	AMC 322555
Ruth 19	2059/914	19N 20W 13	AMC 322556
Ruth 20	2059/916	19N 19W 18	AMC 322557
Ruth 21	2059/918	19N 19W 18	AMC 322558
Ruth 22	2059/920	19N 19W 18	AMC 322559
Ruth 23	2059/922	19N 19W 18	AMC 322560
Ruth 24	2059/924	19N 19W 18	AMC 322561
Ruth 25	2059/926	19N 19W 18	AMC 322562
Ruth 26	2059/928	19N 19W 18	AMC 322563
Ruth 27	2059/930	19N 19W 18	AMC 322564
Ruth 28	2059/932	19N 19W 18	AMC 322565
Ruth 29	2059/934	19N 19W 18	AMC 322566
Ruth 30	2059/936	19N 19W 18	AMC 322567
Ruth 31	2059/938	19N 19W 18	AMC 322568
Ruth 32	2059/940	19N 19W 18	AMC 322569
Ruth 33	2059/942	19N 19W 18	AMC 322570
Ruth 34	2059/944	19N 19W 18	AMC 322571
Ruth 35	2059/946	19N 19W 18	AMC 322572
Ruth 36	2059/948	19N 19W 18	AMC 322573
Ruth 37	2059/950	19N 19W 18	AMC 322574
Ruth 38	2059/952	19N 19W 18	AMC 322575
Ruth 39	2059/954	19N 19W 18	AMC 322576
Ruth 40	2059/956	19N 19W 18	AMC 322577
Ruth 41	2059/958	19N 19W 18	AMC 322578
Ruth 42	2059/960	19N 20W 11	AMC 322579
Ruth 43	2059/962	19N 20W 11	AMC 322580
Ruth 44	2059/964	19N 20W 11	AMC 322581
Ruth 45	2059/966	19N 20W 11	AMC 322582

RECEIVED  
BLM AZ STATE OFFICE

<u>Name of Claim</u>	<u>Book/Page</u>	<u>Tnshp/Range/Sec. No.</u>	<u>BLM Serial Number</u>
Ruth 46	2059/968	19N 20W 14	AMC 322583
Ruth 47	2059/970	19N 20W 11	AMC 322584
Ruth 48	2059/972	19N 20W 14	AMC 322585
Ruth 49	2059/974	19N 20W 14	AMC 322586
Ruth 50	2059/976	19N 20W 14	AMC 322587
Ruth 51	2059/978	19N 20W 14	AMC 322588
Ruth 52	2059/980	19N 20W 14	AMC 322589
Ruth 53	2059/982	19N 20W 14	AMC 322590
Ruth 54	2059/984	19N 20W 13	AMC 322591
Ruth 55	2059/986	19N 20W 14	AMC 322592
Ruth 56	2059/988	19N 20W 14	AMC 322593
Ruth 57	2059/990	19N 20W 13	AMC 322594
Ruth 59	2059/994	19N 20W 13	AMC 322596
Ruth 61	2059/998	19N 20W 13	AMC 322598
Ruth 62	2059/1000	19N 20W 13	AMC 322599
Ruth 63	2060/1	19N 20W 13	AMC 322600
Ruth 64	2060/3	19N 20W 13	AMC 322601
Ruth 65	2060/5	19N 20W 13	AMC 322602
Ruth 66	2060/7	19N 20W 13	AMC 322603

**TOTAL: 64**

RECEIVED  
BLM / STATE OFFICE  
2009 AUG 13 A 8:35  
PHOENIX, ARIZONA

**GOLD ROAD MINE  
MOHAVE COUNTY, ARIZONA**

<u>Name of claim</u>	<u>Book/Page</u>	<u>Tnshp/Range/Sec. No.</u>	<u>BLM S. No.</u>
Loot 1	6551 / 947	19N 20W 12	AMC 375598 L
Loot 2	6551 / 949	19N 20W 12	AMC 375599
Loot 3	6551 / 951	19N 20W 12	AMC 375600
Loot 4	6551 / 953	19N 20W 12	AMC 375601
Loot 5	6551 / 955	19N 20W 12	AMC 375602
Loot 6	6551 / 957	19N 20W 12	AMC 375603
Loot 7	6645 / 630	19N 20W 2&11	AMC 377636 L
Loot 8	6645 / 632	19N 20W 11	AMC 377637
Loot 9	6645 / 634	19N 20W 2	AMC 377638
Loot 10	6645 / 636	19N 20W 2	AMC 377639
Loot 11	6645 / 638	19N 20W 11	AMC 377640
Loot 12	6645 / 640	19N 20W 11	AMC 377641
Loot 13	6645 / 642	19N 20W 2	AMC 377642
Loot 14	6645 / 644	19N 20W 2	AMC 377643
Loot 15	6645 / 646	19N 20W 11	AMC 377644
Loot 16	6645 / 648	19N 20W 11	AMC 377645
Loot 17	6645 / 650	19N 20W 2	AMC 377646
Loot 18	6645 / 652	19N 20W 2	AMC 377647
Loot 19	6645 / 654	19N 20W 11	AMC 377648
Loot 20	6645 / 656	19N 20W 2&3	AMC 377649
Loot 21	6645 / 658	19N 20W 2&3	AMC 377650
Loot 22	6645 / 660	19N 20W 10&11	AMC 377651

**TOTAL: 22**

RECEIVED  
BLM ARIZONA OFFICE  
2009 AUG 13 A 8:35  
MORRISON, ARIZONA

# ADDWEST MINERALS, INC.

Bureau of Land Management  
Arizona State Office  
Mining Claim Section  
1 N. Central Avenue  
Suite 800  
Phoenix, Az 85004

August 10, 2009

RECEIVED  
BLM AZ STATE OFFICE  
2009 AUG 13 A 8:35  
PHOENIX, ARIZONA


RE: Claim Maintenance Fee/  
Notice of Intent to Hold  
(6) Mill Sites "Gold Road  
Mine"

To Who It May Concern:

Pursuant to Pub. L. 103-66 and on behalf of Addwest Minerals, Inc., the owner of the following listed unpatented mill sites situated in the San Francisco Mining District, Mohave County, Az, does hereby enclose a Claim Maintenance Fee of \$140.00 per mill site to cover holding fees for the fiscal year 2010.

<u>BLM Serial No.</u>	<u>Name</u>	<u>Recorded</u>	<u>Book</u>	<u>Page</u>
AMC 35909 ✓	Bull Run Mill Site & Water Right		1	347
AMC 35910	Climax Mill Site & Water Right		1	487
AMC 35911	Gold Brook Mill Site		1	348
AMC 35912	Railroad Mill Site		2	66
AMC 35913	Surprise Mill Site & Water Right		1	343
AMC 35914	Tip Top Mill Site		1	409

Very truly yours,  
Addwest Minerals, Inc.

  
Charles W. Dalrymple  
Land Manager

# ADDWEST MINERALS, INC.

Bureau of Land Management  
Arizona State Office  
Mining Claim Section  
1 N. Central Avenue  
Suite 800  
Phoenix, AZ 85004

RECEIVED  
BLM ARIZONA STATE OFFICE  
AUG 13 A 8:35  
August 10, 2009  
BLM ARIZONA


RE: Claim Maintenance Fee  
Submitted in Lieu of  
Annual Assessment Work

To Whom It May Concern:

Pursuant to Pub. L. 103-66 and on behalf of La Cuesta International, Inc., whose address is P.O. Box 4209, Kingman, AZ 86402, the owner of the following listed unpatented claims situated in the San Francisco Mining District, Mohave County, AZ and Addwest Minerals, Inc. who holds a valid lease with an option to purchase, does hereby enclose a Claim Maintenance Fee of \$140.00 per claim in lieu of the requirement to perform and record Annual Assessment work for the fiscal year of 2010.

<u>Name of Claim</u>	<u>Sec.</u>	<u>Tws.</u>	<u>Rng.</u>	Certificate of Location BLM		<u>Serial Number</u>
				<u>Recorded At</u>	<u>Page</u>	
Mace	15	19N	20W	271	57	AMC 6629 L
Mace Extension	15	19N	20W	271	56	AMC 6630

Very truly yours,  
Addwest Minerals, Inc.

  
Charles W. Dalrymple  
Land Manager

# ADDWEST MINERALS, INC.

August 10, 2009

Bureau of Land Management  
Arizona State Office  
Mining Claim Section  
1 N. Central Avenue  
Suite 800  
Phoenix, AZ 85004

RECEIVED  
BLM AZ STATE OFFICE  
2009 AUG 13 A 8:35  
PHOENIX, ARIZONA


RE: Claim Maintenance Fee  
Submitted in Lieu of  
Annual Assessment Work

To Whom It May Concern:

Pursuant to Pub. L. 103-66 and on behalf of Addwest Minerals, Inc., the owner of the following listed unpatented mining claims situated in the San Francisco Mining District, Mohave County, AZ, does hereby enclose a Claim Maintenance Fee of \$140.00 per mining claim in lieu of the requirement to perform and record Annual Assessment Work for the fiscal year of 2010.

<u>Name of Claim</u>	<u>Book/Page</u>	<u>Tnshp/Range/Sec No.</u>	<u>BLM S. No.</u>
AL 1	6907 / 788	19N 20W 28 &33	AMC 384908 L
AL 2	6907 / 790	19N 20W 33	AMC 384909
AL 3	6907 / 792	19N 20W 33	AMC 384910
AL 4	6907 / 794	19N 20W 28 & 33	AMC 384911

Very truly yours,  
Addwest Minerals, Inc.

  
Charles W. Dalrymple  
Land Manager



# TIMES RESOURCES, LLC

---

TIMES  
BLM  
CHECK  
\$ 1,400<sup>00</sup>

Bureau of Land Management  
Arizona State Office  
Mining Claim Section  
1 North Central Ave.  
Suite 800  
Phoenix, AZ 85004


August 10, 2009  
RECEIVED  
BLM ARIZONA STATE OFFICE  
AUG 13 A 8:35

RE: Claim Maintenance Fee  
Submitted in Lieu of  
Annual Assessment Work

To Whom it May Concern:

Pursuant to Pub. L. 103-66 and on behalf of Susan Alecksynas, whose address is P. O. Box 927, Oatman, AZ 86433, the owners of the attached listed unpatented mining claims (Pluto # 1-4; Pluto Ext. # 1-4; Pluto Annex # 1-2): situated in the San Francisco Mining District, Mohave County, AZ and Times Resources, LLC who holds a valid lease with option to purchase, does hereby enclose a Claim Maintenance Fee of \$140.00 per claim in lieu of the requirement to perform and record Annual Assessment work for the fiscal year of 2010.

Very truly yours,  
Times Resources, LLC

  
Charles W. Dalrymple

**MOHAVE COUNTY, ARIZONA**

<b><u>Name of Claim</u></b>	<b><u>Book/Page</u></b>	<b><u>Tnshp/Range/Sec No.</u></b>	<b><u>BLM S. No.</u></b>
Pluto # 1	6785 / 509	19N 20W 30	AMC 383238 L
Pluto # 2	6785 / 511	19N 20W 30	AMC 383239
Pluto # 3	6785 / 513	19N 20W 30 & 31	AMC 383240
Pluto # 4	6785 / 515	19N 20W 30 & 31	AMC 383241
Pluto Ext. # 1	6829 / 348	19N 20W 30	AMC 384829
Pluto Ext. # 2	6829 / 346	19N 20W 30	AMC 384830
Pluto Ext. # 3	6829 / 350	19N 20W 30 & 31	AMC 384831
Pluto Ext. # 4	6829 / 356	19N 20W 30 & 31	AMC 384832*
Pluto Annex # 1	6829 / 352	19N 20W 29 & 30	AMC 384827* L
Pluto Annex # 2	6829 / 354	19N 20W 29,30,31&32	AMC 384828

PHOTOGRAPHY

2009 AUG 13 A 8:35

RECEIVED  
BLM ARIZONA OFFICE

**United States Department of the Interior**  
**Bureau of Land Management**  
 BUSINESS & SUPPORT SVCS DIV  
 ONE N CENTRAL AVE SUITE 800  
 PHOENIX, AZ 85004 -4427  
 Phone: (602) 417-9200

Receipt

No: 1977161

<b>Transaction #:</b> 2041143	
<b>Date of Transaction:</b> 08/13/2009	
<b>CUSTOMER:</b>	ADDWEST MINERALS INC 9500 W 49TH AVE STE D100 WHEAT RIDGE, CO 80033-2239 US

LINE #	QTY	DESCRIPTION	REMARKS	UNIT PRICE	TOTAL
1	2.00	LOCATABLE MINERALS / MINING CLAIMS-NOT NEW-UNADJUD, ONE AUTH NO. ONLY / MINING CLAIM MONEY RECEIVED CASES: AMC35929/\$17780.00, AMC383238/\$1400.00	MAINT 2010	- n/a -	19180.00
<b>TOTAL:</b>					<b>\$19,180.00</b>

PAYMENT INFORMATION					
1	AMOUNT:	1400.00	POSTMARKED:	08/10/2009	
	TYPE:	CHECK	RECEIVED:	08/13/2009	
	CHECK NO:	000004			
	NAME:	TIMES RESOURCES, LLC 9500 W 49TH AVE STE D100 WHEAT RIDGE CO 80033-2239 US			
2	AMOUNT:	17780.00	POSTMARKED:	08/10/2009	
	TYPE:	CHECK	RECEIVED:	08/13/2009	
	CHECK NO:	00281			
	NAME:	ADDWEST MINERALS INC 9500 W 49TH AVE STE D100 WHEAT RIDGE CO 80033-2239 US			

REMARKS

This receipt was generated by the automated BLM Collections and Billing System and is a paper representation of a portion of the official electronic record contained therein.

# ADDWEST MINERALS, INC.

AMC 35909  
AMC 384908  
AMC 6629  
AMC 12797  
AMC 322538  
AMC 375598  
AMC 377636

August 8, 2008

Bureau of Land Management  
Arizona State Office  
Mining Claim Section  
1 N. Central Avenue  
Suite 800  
Phoenix, Az 85004

RECEIVED  
B.L.M. AZ STATE OFFICE  
2008 AUG 12 A 7:38  
PHOENIX, ARIZONA

RE: Claim Maintenance Fee/  
Notice of Intent to Hold  
(6) Mill Sites "Gold Road  
Mine"

To Who It May Concern:

Pursuant to Pub. L. 103-66 and on behalf of Addwest Minerals, Inc., the owner of the following listed unpatented mill sites situated in the San Francisco Mining District, Mohave County, Az, does hereby enclose a Claim Maintenance Fee of \$125.00 per mill site to cover holding fees for the fiscal year 2009.

<u>BLM Serial No.</u>	<u>Name</u>	<u>Recorded</u>	<u>Book</u>	<u>Page</u>
AMC 35909	Bull Run Mill Site & Water Right		1	347
AMC 35910	Climax Mill Site & Water Right		1	487
AMC 35911	Gold Brook Mill Site		1	348
AMC 35912	Railroad Mill Site		2	66
AMC 35913	Surprise Mill Site & Water Right		1	343
AMC 35914	Tip Top Mill Site		1	409

Very truly yours,  
Addwest Minerals, Inc.

*Charles W. Dalrymple*

Charles W. Dalrymple  
Land Manager

ENTERED INTO COMPUTER

SEP 09 '08

# ADDWEST MINERALS, INC.

August 8, 2008

Bureau of Land Management  
Arizona State Office  
Mining Claim Section  
1 N. Central Avenue  
Suite 800  
Phoenix, AZ 85004

RECEIVED  
BLM, AZ STATE OFFICE  
2008 AUG 12 A 1 30  
PHOENIX, ARIZONA

RE: Claim Maintenance Fee  
Submitted in Lieu of  
Annual Assessment Work

To Whom It May Concern:

Pursuant to Pub. L. 103-66 and on behalf of La Cuesta International, Inc., whose address is P.O. Box 4209, Kingman, AZ 86402, the owner of the following listed unpatented claims situated in the San Francisco Mining District, Mohave County, AZ and Addwest Minerals, Inc. who holds a valid lease with an option to purchase, does hereby enclose a Claim Maintenance Fee of \$125.00 per claim in lieu of the requirement to perform and record Annual Assessment work for the fiscal year of 2009.

<u>Name of Claim</u>	<u>Sec.</u>	<u>Tws.</u>	<u>Rng.</u>	Certificate of Location BLM		<u>Serial Number</u>
				<u>Recorded At</u>		
				<u>Book</u>	<u>Page</u>	
Mace	15	19N	20W	271	57	AMC 6629
Mace Extension	15	19N	20W	271	56	AMC 6630

2

Very truly yours,  
Addwest Minerals, Inc.

*Charles W Dalrymple*  
Charles W. Dalrymple  
Land Manager

# ADDWEST MINERALS, INC.

August 8, 2008

Bureau of Land Management  
Arizona State Office  
Mining Claim Section  
1 N. Central Avenue  
Suite 800  
Phoenix, AZ 85004

RECEIVED  
B.L.M. AZ STATE OFFICE  
2008 AUG 12 A 7:38  
PHOENIX, ARIZONA


RE: Claim Maintenance Fee  
Submitted in Lieu of  
Annual Assessment Work

To Whom It May Concern:

Pursuant to Pub. L. 103-66 and on behalf of Addwest Minerals, Inc., the owner of the following listed unpatented mining claims situated in the San Francisco Mining District, Mohave County, AZ, does hereby enclose a Claim Maintenance Fee of \$125 .00 per mining claim in lieu of the requirement to perform and record Annual Assessment Work for the fiscal year of 2009.

<u>Name of Claim</u>	<u>Book/Page</u>	<u>Tnshp/Range/Sec No.</u>	<u>BLM S. No.</u>
AL 1	6907 / 788	19N 20W 28 &33	AMC 384908
AL 2	6907 / 790	19N 20W 33	AMC 384909
AL 3	6907 / 792	19N 20W 33	AMC 384910
AL 4	6907 / 794	19N 20W 28 & 33	AMC 384911

Very truly yours,  
Addwest Minerals, Inc.

  
Charles W. Dalrymple  
Land Manager

# ADDWEST MINERALS, INC.

August 8, 2008


Bureau of Land Management  
Arizona State Office  
Mining Claim Section  
1 N. Central Avenue  
Suite 800  
Phoenix, AZ 85004

RE: Claim Maintenance Fee  
Submitted in Lieu of  
Annual Assessment Work

To Whom It May Concern:

Pursuant to Pub. L. 103-66 and on behalf of Addwest Minerals, Inc., the owner of the attached listed unpatented mining claims (Houghton Annex; Houghton Annex No.1: Mabel Fraction; Latite Fraction No.1 and 2; Latite No.4, 5 and 6; G. R. 1-13 and G. R. 16-19; Ruth 1-57, 59 and 61-66; Red Top, Red Top Extension, Red Top Extension No.1, Red Top Extension No.2) and Loot 1-22 (Total Claims 115); situated in the San Francisco Mining District, Mohave County, AZ, does hereby enclose a Claim Maintenance Fee of \$125.00 per claim in lieu of the requirement to perform and record Annual Assessment Work for the fiscal year of 2009.

Very truly yours,  
Addwest Minerals, Inc.

  
Charles W. Dalrymple  
Land Manager

RECEIVED  
BLM, AZ STATE OFFICE  
2008 AUG 12 A 7:38  
PHOENIX, ARIZONA

GOLD ROAD MINE  
MOHAVE COUNTY, ARIZONA

Name of Claim	Sec.	Tws.	Rng.	Certificate of Location		BLM Serial Number
				Book	Recorded At Page	
Houghton Annex	11	19N	20W	3T	274	A-MC 35929
				3R	489	
Houghton Annex No. 1	11	19N	20W	3T	504	A-MC 35930
Mabel Fraction	11	19N	20W	QQ	242	A-MC 35936
Latite Fraction No. 1	11	19N	20W	3-U	449	A-MC 35934
Latite Fraction No. 2	11	19N	20W	3-U	450	A-MC 35935
Latite No. 4	11	19N	20W	3-U	452	A-MC 35931
Latite No. 5	13	19N	20W	3-U	453	A-MC 35932
Latite No. 6	13	19N	20W	3-U	454	A-MC 35933
G. R. 1	13	19N	20W	36	576-577	A-MC 35916
G.R. 2	13	19N	20W	36	578-579	A-MC 35917
G. R. 3	18	19N	19W	36	580-581	A-MC 35918
G. R. 4	18	19N	19W	36	582-583	A-MC 35919
G. R. 5	18	19N	19W	36	584-585	A-MC 35920
G. R. 6	18	19N	19W	36	586-587	A-MC 35921
G. R. 7	18	19N	19W	36	588-589	A-MC 35922
G. R. 8	13	19N	20W	109	411-412	A-MC 35923
G. R. 9	13	19N	20W	109	413-414	A-MC 35924
G. R. 10	13	19N	20W	109	415-416	A-MC 35925
G. R. 11	13	19N	20W	109	417-418	A-MC 35926
G. R. 12	18	19N	19W	109	419-420	A-MC 35927
G. R. 13	11	19N	20W	112	245-246	A-MC 35928
G. R. 16	13	19N	20W	416	183-184	A-MC 12799
G. R. 17	13	19N	20W	416	185-186	A-MC 12800
G. R. 18	13	19N	20W	416	187-188	A-MC 12801
G. R. 19	18	19N	19W	416	189-190	A-MC 12802
Red Top	13	19N	20W	Q	8	A-MC 35951
Red Top (Amended)	13	19N	20W	2203	38	A-MC 35951
Red Top						
Extension	13	19N	20W	AA	292	A-MC 35952
Red Top						
Extension No. 1	13	19N	20W	3-C	407	A-MC 35953
Red Top						
Extension No. 2	13	19N	20W	EE	186	A-MC 35954

TOTAL: 29

HERMOSILLO, ARIZONA

2008 AUG 12 A 7:38

RECEIVED  
BLM, AZ STATE OFFICE

} 1 claim only



GOLD ROAD MINE  
MOHAVE COUNTY, ARIZONA

<u>Name of Claim</u>	<u>Book/Page</u>	<u>Tnshp/Range/Sec. No.</u>	<u>BLM Serial Number</u>
Ruth 1	2059/878	19N 20W 11	AMC 322538
Ruth 2	2059/880	19N 20W 11	AMC 322539
Ruth 3	2059/882	19N 20W 11	AMC 322540
Ruth 4	2059/884	19N 20W 11	AMC 322541
Ruth 5	2059/886	19N 20W 11	AMC 322542
Ruth 6	2059/888	19N 20W 11	AMC 322543
Ruth 7	2059/890	19N 20W 11	AMC 322544
Ruth 8	2059/892	19N 20W 11	AMC 322545
Ruth 9	2059/894	19N 20W 11	AMC 322546
Ruth 10	2059/896	19N 20W 12	AMC 322547
Ruth 11	2059/898	19N 20W 12	AMC 322548
Ruth 12	2059/900	19N 20W 12	AMC 322549
Ruth 13	2059/902	19N 20W 12	AMC 322550
Ruth 14	2059/904	19N 20W 12	AMC 322551
Ruth 15	2059/906	19N 20W 13	AMC 322552
Ruth 16	2059/908	19N 20W 13	AMC 322553
Ruth 17	2059/910	19N 20W 13	AMC 322554
Ruth 18	2059/912	19N 20W 13	AMC 322555
Ruth 19	2059/914	19N 20W 13	AMC 322556
Ruth 20	2059/916	19N 19W 18	AMC 322557
Ruth 21	2059/918	19N 19W 18	AMC 322558
Ruth 22	2059/920	19N 19W 18	AMC 322559
Ruth 23	2059/922	19N 19W 18	AMC 322560
Ruth 24	2059/924	19N 19W 18	AMC 322561
Ruth 25	2059/926	19N 19W 18	AMC 322562
Ruth 26	2059/928	19N 19W 18	AMC 322563
Ruth 27	2059/930	19N 19W 18	AMC 322564
Ruth 28	2059/932	19N 19W 18	AMC 322565
Ruth 29	2059/934	19N 19W 18	AMC 322566
Ruth 30	2059/936	19N 19W 18	AMC 322567
Ruth 31	2059/938	19N 19W 18	AMC 322568
Ruth 32	2059/940	19N 19W 18	AMC 322569
Ruth 33	2059/942	19N 19W 18	AMC 322570
Ruth 34	2059/944	19N 19W 18	AMC 322571
Ruth 35	2059/946	19N 19W 18	AMC 322572
Ruth 36	2059/948	19N 19W 18	AMC 322573
Ruth 37	2059/950	19N 19W 18	AMC 322574
Ruth 38	2059/952	19N 19W 18	AMC 322575
Ruth 39	2059/954	19N 19W 18	AMC 322576
Ruth 40	2059/956	19N 19W 18	AMC 322577
Ruth 41	2059/958	19N 19W 18	AMC 322578
Ruth 42	2059/960	19N 20W 11	AMC 322579
Ruth 43	2059/962	19N 20W 11	AMC 322580
Ruth 44	2059/964	19N 20W 11	AMC 322581
Ruth 45	2059/966	19N 20W 11	AMC 322582

RECEIVED  
BLM OFFICE

<u>Name of Claim</u>	<u>Book/Page</u>	<u>Tnshp/Range/Sec. No.</u>	<u>BLM Serial Number</u>
Ruth 46	2059/968	19N 20W 14	AMC 322583
Ruth 47	2059/970	19N 20W 11	AMC 322584
Ruth 48	2059/972	19N 20W 14	AMC 322585
Ruth 49	2059/974	19N 20W 14	AMC 322586
Ruth 50	2059/976	19N 20W 14	AMC 322587
Ruth 51	2059/978	19N 20W 14	AMC 322588
Ruth 52	2059/980	19N 20W 14	AMC 322589
Ruth 53	2059/982	19N 20W 14	AMC 322590
Ruth 54	2059/984	19N 20W 13	AMC 322591
Ruth 55	2059/986	19N 20W 14	AMC 322592
Ruth 56	2059/988	19N 20W 14	AMC 322593
Ruth 57	2059/990	19N 20W 13	AMC 322594
Ruth 59	2059/994	19N 20W 13	AMC 322596
Ruth 61	2059/998	19N 20W 13	AMC 322598
Ruth 62	2059/1000	19N 20W 13	AMC 322599
Ruth 63	2060/1	19N 20W 13	AMC 322600
Ruth 64	2060/3	19N 20W 13	AMC 322601
Ruth 65	2060/5	19N 20W 13	AMC 322602
Ruth 66	2060/7	19N 20W 13	AMC 322603

TOTAL: 64

RECEIVED  
 B.L.M. AZ STATE OFFICE  
 2008 AUG 12 A T 38  
 PHOENIX, ARIZONA

**GOLD ROAD MINE  
MOHAVE COUNTY, ARIZONA**

<u>Name of claim</u>	<u>Book/Page</u>	<u>Tnshp/Range/Sec. No.</u>	<u>BLM S. No.</u>
Loot 1	6551 / 947	19N 20W 12	AMC 375598
Loot 2	6551 / 949	19N 20W 12	AMC 375599
Loot 3	6551 / 951	19N 20W 12	AMC 375600
Loot 4	6551 / 953	19N 20W 12	AMC 375601
Loot 5	6551 / 955	19N 20W 12	AMC 375602
Loot 6	6551 / 957	19N 20W 12	AMC 375603
Loot 7	6645 / 630	19N 20W 2&11	AMC 377636
Loot 8	6645 / 632	19N 20W 11	AMC 377637
Loot 9	6645 / 634	19N 20W 2	AMC 377638
Loot 10	6645 / 636	19N 20W 2	AMC 377639
Loot 11	6645 / 638	19N 20W 11	AMC 377640
Loot 12	6645 / 640	19N 20W 11	AMC 377641
Loot 13	6645 / 642	19N 20W 2	AMC 377642
Loot 14	6645 / 644	19N 20W 2	AMC 377643
Loot 15	6645 / 646	19N 20W 11	AMC 377644
Loot 16	6645 / 648	19N 20W 11	AMC 377645
Loot 17	6645 / 650	19N 20W 2	AMC 377646
Loot 18	6645 / 652	19N 20W 2	AMC 377647
Loot 19	6645 / 654	19N 20W 11	AMC 377648
Loot 20	6645 / 656	19N 20W 2&3	AMC 377649
Loot 21	6645 / 658	19N 20W 2&3	AMC 377650
Loot 22	6645 / 660	19N 20W 10&11	AMC 377651

**TOTAL: 22**

RECEIVED  
B.L.M. AZ STATE OFFICE  
2008 AUG 12 A 7: 38  
PHOENIX, ARIZONA

United States Department of the Interior  
 Bureau of Land Management  
 BUSINESS & SUPPORT SVCS DIV  
 ONE N CENTRAL AVE SUITE 800  
 PHOENIX, AZ 85004 -4427  
 Phone: (602) 417-9200

Receipt

No:

1759490

<b>Transaction #:</b> 1816982	
<b>Date of Transaction:</b> 08/12/2008	
<b>CUSTOMER:</b>	ADDWEST MINERALS INC 9500 W 49TH AVE #D100 WHEAT RIDGE,CO 80033

LINE #	QTY	DESCRIPTION	REMARKS	UNIT PRICE	TOTAL
1	1.00	LOCATABLE MINERALS / MINING CLAIMS-NOT NEW-UNADJUD,ONE AUTH NO. ONLY / MINING CLAIM MONEY RECEIVED (455) CASES: AMC35909/\$15875.00	MAINT 2009	- n/a -	15875.00
<b>TOTAL:</b>					<b>\$15,875.00</b>

PAYMENT INFORMATION					
1	AMOUNT:	\$15,875.00	POSTMARKED:	8/7/08 0:00	
	TYPE:	CHECK	RECEIVED:	08/12/2008	
	CHECK NO:	001009			
	NAME:	ADDWEST MINERALS, INC. 9500 W 49TH AVE #D100 WHEAT RIDGE CO 80033			

REMARKS

This receipt was generated by the automated BLM Collections and Billing System and is a paper representation of a portion of the official electronic record contained therein.

LEAD FILE NUMBERS:

AMC 35909

AMC 12797

AMC 322538

AMC 375598

AMC 377636

AMC 6629

LEAD AMC SERIAL NUMBER	AMC SERIAL NUMBER(S)	NUMBER OF CLAIM(S)
AMC 35909	35909-914 + 916 - 936 + 951-954	31
12797	12799-802	4
322538	322538 - 594 + 596 +	
	322598 - 603	64
375598	375598 - 375603	6
377636	377636 - 377651	16
AMC 6629	6629 - 6630	2

ENTERED INTO COMPUTER

9/5/07 DJJ

# ADDWEST MINERALS, INC.

---

August 13, 2007

Bureau of Land Management  
Arizona State Office  
Mining Claim Section  
1 N. Central Avenue  
Suite 800  
Phoenix, AZ 85004

RE: Claim Maintenance Fee  
Submitted in Lieu of  
Annual Assessment Work

To Whom It May Concern:

Pursuant to Pub. L. 103-66 and on behalf of Addwest Minerals, Inc., the owner of the attached listed unpatented mining claims (Houghton Annex; Houghton Annex No.1: Mabel Fraction; Latite Fraction No.1 and 2; Latite No.4, 5 and 6; G. R. 1-13 and G. R. 16-19: Ruth 1-57, 59 and 61-66; Red Top, Red Top Extension, Red Top Extension No.1, Red Top Extension No.2) and Loot 1-22 (Total Claims 115); situated in the San Francisco Mining District, Mohave County, AZ, does hereby enclose a Claim Maintenance Fee of \$125.00 per claim in lieu of the requirement to perform and record Annual Assessment Work for the fiscal year of 2008.

Very truly yours,  
Addwest Minerals, Inc.



Charles W. Dalrymple  
Land Manager

PHOENIX, ARIZONA

2007 AUG 17 A 8:50

RECEIVED  
B.L.M. AZ STATE OFFICE

115

GOLD ROAD MINE  
MOHAVE COUNTY, ARIZONA

Name of Claim	Sec.	Tws.	Rng.	Certificate of Location		BLM Serial Number
				Book	Page	
Houghton Annex	11	19N	20W	3T 3R	274 489	A-MC 35929 (35909)L
Houghton Annex No. 1	11	19N	20W	3T	504	A-MC 35930
Mabel Fraction	11	19N	20W	QQ	242	A-MC 35936
Latite Fraction No. 1	11	19N	20W	3-U	449	A-MC 35934 ✓
Latite Fraction No. 2	11	19N	20W	3-U	450	A-MC 35935
Latite No. 4	11	19N	20W	3-U	452	A-MC 35931
Latite No. 5	13	19N	20W	3-U	453	A-MC 35932
Latite No. 6	13	19N	20W	3-U	454	A-MC 35933
G. R. 1	13	19N	20W	36	576-577	A-MC 35916
G. R. 2	13	19N	20W	36	578-579	A-MC 35917
G. R. 3	18	19N	19W	36	580-581	A-MC 35918
G. R. 4	18	19N	19W	36	582-583	A-MC 35919
G. R. 5	18	19N	19W	36	584-585	A-MC 35920
G. R. 6	18	19N	19W	36	586-587	A-MC 35921
G. R. 7	18	19N	19W	36	588-589	A-MC 35922 ✓
G. R. 8	13	19N	20W	109	411-412	A-MC 35923
G. R. 9	13	19N	20W	109	413-414	A-MC 35924
G. R. 10	13	19N	20W	109	415-416	A-MC 35925
G. R. 11	13	19N	20W	109	417-418	A-MC 35926
G. R. 12	18	19N	19W	109	419-420	A-MC 35927
G. R. 13	11	19N	20W	112	245-246	A-MC 35928
G. R. 16	13	19N	20W	416	183-184	A-MC 12799 ✓ (2797)L
G. R. 17	13	19N	20W	416	185-186	A-MC 12800
G. R. 18	13	19N	20W	416	187-188	A-MC 12801 ✓
G. R. 19	18	19N	19W	416	189-190	A-MC 12802
Red Top	13	19N	20W	Q	8	A-MC 35951
Red Top (Amended)	13	19N	20W	2203	38	A-MC 35951 } 1 claim only (3590)L
Red Top Extension	13	19N	20W	AA	292	A-MC 35952 ✓
Red Top Extension No. 1	13	19N	20W	3-C	407	A-MC 35953
Red Top Extension No. 2	13	19N	20W	EE	186	A-MC 35954

PHOENIX, ARIZONA

TOTAL: 29

2007 AUG 17 A 8:50

RECEIVED  
B.L.M. AZ STATE OFFICE

**GOLD ROAD MINE  
MOHAVE COUNTY, ARIZONA**

<u>Name of Claim</u>	<u>Book/Page</u>	<u>Tnshp/Range/Sec. No.</u>	<u>BLM Serial Number</u>
Ruth 1	2059/878	19N 20W 11	AMC 322538 L
Ruth 2	2059/880	19N 20W 11	AMC 322539
Ruth 3	2059/882	19N 20W 11	AMC 322540
Ruth 4	2059/884	19N 20W 11	AMC 322541
Ruth 5	2059/886	19N 20W 11	AMC 322542
Ruth 6	2059/888	19N 20W 11	AMC 322543
Ruth 7	2059/890	19N 20W 11	AMC 322544
Ruth 8	2059/892	19N 20W 11	AMC 322545
Ruth 9	2059/894	19N 20W 11	AMC 322546
Ruth 10	2059/896	19N 20W 12	AMC 322547
Ruth 11	2059/898	19N 20W 12	AMC 322548
Ruth 12	2059/900	19N 20W 12	AMC 322549
Ruth 13	2059/902	19N 20W 12	AMC 322550
Ruth 14	2059/904	19N 20W 12	AMC 322551
Ruth 15	2059/906	19N 20W 13	AMC 322552
Ruth 16	2059/908	19N 20W 13	AMC 322553
Ruth 17	2059/910	19N 20W 13	AMC 322554
Ruth 18	2059/912	19N 20W 13	AMC 322555
Ruth 19	2059/914	19N 20W 13	AMC 322556
Ruth 20	2059/916	19N 19W 18	AMC 322557
Ruth 21	2059/918	19N 19W 18	AMC 322558
Ruth 22	2059/920	19N 19W 18	AMC 322559
Ruth 23	2059/922	19N 19W 18	AMC 322560
Ruth 24	2059/924	19N 19W 18	AMC 322561
Ruth 25	2059/926	19N 19W 18	AMC 322562
Ruth 26	2059/928	19N 19W 18	AMC 322563
Ruth 27	2059/930	19N 19W 18	AMC 322564
Ruth 28	2059/932	19N 19W 18	AMC 322565
Ruth 29	2059/934	19N 19W 18	AMC 322566
Ruth 30	2059/936	19N 19W 18	AMC 322567
Ruth 31	2059/938	19N 19W 18	AMC 322568
Ruth 32	2059/940	19N 19W 18	AMC 322569
Ruth 33	2059/942	19N 19W 18	AMC 322570
Ruth 34	2059/944	19N 19W 18	AMC 322571
Ruth 35	2059/946	19N 19W 18	AMC 322572
Ruth 36	2059/948	19N 19W 18	AMC 322573
Ruth 37	2059/950	19N 19W 18	AMC 322574
Ruth 38	2059/952	19N 19W 18	AMC 322575
Ruth 39	2059/954	19N 19W 18	AMC 322576
Ruth 40	2059/956	19N 19W 18	AMC 322577
Ruth 41	2059/958	19N 19W 18	AMC 322578
Ruth 42	2059/960	19N 20W 11	AMC 322579
Ruth 43	2059/962	19N 20W 11	AMC 322580
Ruth 44	2059/964	19N 20W 11	AMC 322581
Ruth 45	2059/966	19N 20W 11	AMC 322582

RECEIVED  
 BLM, AZ STATE OFFICE  
 AUG 17 10 50 AM '07  
 PHOENIX, ARIZONA



<u>Name of Claim</u>	<u>Book/Page</u>	<u>Tnshp/Range/Sec. No.</u>	<u>BLM Serial Number</u>
Ruth 46	2059/968	19N 20W 14	AMC 322583
Ruth 47	2059/970	19N 20W 11	AMC 322584
Ruth 48	2059/972	19N 20W 14	AMC 322585
Ruth 49	2059/974	19N 20W 14	AMC 322586
Ruth 50	2059/976	19N 20W 14	AMC 322587 ✓
Ruth 51	2059/978	19N 20W 14	AMC 322588
Ruth 52	2059/980	19N 20W 14	AMC 322589
Ruth 53	2059/982	19N 20W 14	AMC 322590
Ruth 54	2059/984	19N 20W 13	AMC 322591 ✓
Ruth 55	2059/986	19N 20W 14	AMC 322592
Ruth 56	2059/988	19N 20W 14	AMC 322593
Ruth 57	2059/990	19N 20W 13	AMC 322594
Ruth 59	2059/994	19N 20W 13	AMC 322596 - L 322538
Ruth 61	2059/998	19N 20W 13	AMC 322598
Ruth 62	2059/1000	19N 20W 13	AMC 322599
Ruth 63	2060/1	19N 20W 13	AMC 322600
Ruth 64	2060/3	19N 20W 13	AMC 322601 ✓
Ruth 65	2060/5	19N 20W 13	AMC 322602
Ruth 66	2060/7	19N 20W 13	AMC 322603

TOTAL : 64

RECEIVED  
 B.L.M. AZ STATE OFFICE  
 2007 AUG 17 A 8:50  
 PHOENIX, ARIZONA

**GOLD ROAD MINE  
MOHAVE COUNTY, ARIZONA**

<u>Name of claim</u>	<u>Book/Page</u>	<u>Tnshp/Range/Sec. No.</u>	<u>BLM S. No.</u>
Loot 1	6551 / 947	19N 20W 12	AMC 375598 L
Loot 2	6551 / 949	19N 20W 12	AMC 375599
Loot 3	6551 / 951	19N 20W 12	AMC 375600
Loot 4	6551 / 953	19N 20W 12	AMC 375601
Loot 5	6551 / 955	19N 20W 12	AMC 375602
Loot 6	6551 / 957	19N 20W 12	AMC 375603 " ✓
Loot 7	6645 / 630	19N 20W 2&11	AMC 377636 L
Loot 8	6645 / 632	19N 20W 11	AMC 377637
Loot 9	6645 / 634	19N 20W 2	AMC 377638
Loot 10	6645 / 636	19N 20W 2	AMC 377639
Loot 11	6645 / 638	19N 20W 11	AMC 377640
Loot 12	6645 / 640	19N 20W 11	AMC 377641
Loot 13	6645 / 642	19N 20W 2	AMC 377642
Loot 14	6645 / 644	19N 20W 2	AMC 377643
Loot 15	6645 / 646	19N 20W 11	AMC 377644
Loot 16	6645 / 648	19N 20W 11	AMC 377645
Loot 17	6645 / 650	19N 20W 2	AMC 377646
Loot 18	6645 / 652	19N 20W 2	AMC 377647
Loot 19	6645 / 654	19N 20W 11	AMC 377648
Loot 20	6645 / 656	19N 20W 2&3	AMC 377649
Loot 21	6645 / 658	19N 20W 2&3	AMC 377650
Loot 22	6645 / 660	19N 20W 10&11	AMC 377651

**TOTAL : 22**

RECEIVED  
B.L.M. AZ STATE OFFICE  
2007 AUG 17 A 8:50  
PHOENIX, ARIZONA

# ADDWEST MINERALS, INC.

August 13, 2007

Bureau of Land Management  
Arizona State Office  
Mining Claim Section  
1 N. Central Avenue  
Suite 800  
Phoenix, Az 85004

RE: Claim Maintenance Fee/  
Notice of Intent to Hold  
(6) Mill Sites "Gold Road  
Mine"

To Who It May Concern:

Pursuant to Pub. L. 103-66 and on behalf of Addwest Minerals, Inc., the owner of the following listed unpatented mill sites situated in the San Francisco Mining District, Mohave County, Az, does hereby enclose a Claim Maintenance Fee of \$125.00 per mill site to cover holding fees for the fiscal year 2008.

<u>BLM Serial No.</u>	<u>Name</u>	<u>Recorded</u>	<u>Book</u>	<u>Page</u>
LAMC 35909	Bull Run Mill Site & Water Right		1	347
AMC 35910	Climax Mill Site & Water Right		1	487
AMC 35911	Gold Brook Mill Site		1	348
AMC 35912	Railroad Mill Site		2	66
AMC 35913	Surprise Mill Site & Water Right		1	343
AMC 35914	Tip Top Mill Site		1	409

PHOENIX, ARIZONA

2007 AUG 17 A 8:50

RECEIVED  
B.L.M. AZ STATE OFFICE

Very truly yours,  
Addwest Minerals, Inc.

*Charles W. Dalrymple*

Charles W. Dalrymple  
Land Manager

9500 W. 49<sup>th</sup> Avenue, Suite D100 Wheat Ridge, CO 80033

phone 303.424.5134

fax 303.339.8985

# ADDWEST MINERALS, INC.

BLM  
MAEE 2

August 13, 2007

Bureau of Land Management  
Arizona State Office  
Mining Claim Section  
1 N. Central Avenue  
Suite 800  
Phoenix, AZ 85004

RE: Claim Maintenance Fee  
Submitted in Lieu of  
Annual Assessment Work

To Whom It May Concern:

Pursuant to Pub. L. 103-66 and on behalf of La Cuesta International, Inc., whose address is P.O. Box 4209, Kingman, AZ 86402, the owner of the following listed unpatented claims situated in the San Francisco Mining District, Mohave County, AZ and Addwest Minerals, Inc. who holds a valid lease with an option to purchase, does hereby enclose a Claim Maintenance Fee of \$125.00 per claim in lieu of the requirement to perform and record Annual Assessment work for the fiscal year of 2008.

<u>Name of Claim</u>	<u>Sec.</u>	<u>Tws.</u>	<u>Rng.</u>	Certificate of Location BLM		<u>Serial Number</u>
				<u>Recorded At</u>	<u>Page</u>	
				<u>Book</u>		
↳ Mace	15	19N	20W	271	57	AMC 6629 ✓
Mace Extension	15	19N	20W	271	56	AMC 6630

Very truly yours,  
Addwest Minerals, Inc.

*Charles W. Dalrymple*  
Charles W. Dalrymple  
Land Manager

PHOENIX, ARIZONA  
2007 AUG 17 A 8:49

RECEIVED  
B.L.M. AZ STATE OFFICE

9500 W. 49<sup>th</sup> Avenue, Suite D100 Wheat Ridge, CO 80033  
phone 303.424.5134

fax 303.339.8985

*[Handwritten mark]*

**United States Department of the Interior**

**Bureau of Land Management**  
 BUSINESS & SUPPORT SVCS DIV  
 ONE N CENTRAL AVE SUITE 800  
 PHOENIX, AZ 85004 -4427  
 Phone: (602) 417-9200

Receipt

No: 1546922

<b>Transaction #:</b> 1598321	
<b>Date of Transaction:</b> 08/17/2007	
<b>CUSTOMER:</b>	ADDWEST MINERALS INC 9500 W 49TH AVE #D100 WHEAT RIDGE, CO 80033

LINE #	QTY	DESCRIPTION	REMARKS	UNIT PRICE	TOTAL
1	1.00	LOCATABLE MINERALS / MINING CLAIMS-NOT NEW-UNADJUD, ONE AUTH NO. ONLY / MINING CLAIM MONEY RECEIVED (455) CASES: AMC35929/\$15375.00	MAINT 2008 (123)	- n/a -	15375.00
<b>TOTAL:</b>					<b>\$15,375.00</b>

PAYMENT INFORMATION					
1	AMOUNT:	\$15,375.00	POSTMARKED:	8/15/07 0:00	
	TYPE:	CHECK	RECEIVED:	08/17/2007	
	CHECK NO:	000663			
	NAME:	ADDWEST MINERALS INC 9500 W 49TH AVE #D100 WHEAT RIDGE CO 80033			

<b>REMARKS</b>

This receipt was generated by the automated BLM Collections and Billing System and is a paper representation of a portion of the official electronic record contained therein.

LEAD FILE NUMBERS:

Amc 6629

12797

35909

322538

TRANSACTION DATE: 08/16/2006

AMOUNT PAID: 12625,00

RECEIPT NUMBER: 1336083

CODE NUMBER: 582

LEAD AMC SERIAL NUMBER	AMC SERIAL NUMBER(S)	NUMBER OF CLAIM(S)	AMOUNT PAID
6629	Amc 6629-6630	2	250
12797	12799-12802	4	500
35909	35909-35914	6	750
"	35916-35936	21	2625
"	35951-35954	4	500
322538	322538-322594	57	7125
"	322596	1	125
"	322598-322603	6	750
GRAND TOTAL(S):		101	\$12,625

DATE ENTERED INTO COMPUTER: AUG 22 2006

INITIALS: PB



# ADDWEST MINERALS, INC.

AMC 6629

12797

35909

322538

August 11, 2006

Bureau of Land Management  
Arizona State Office  
Mining Claim Section  
222 N. Central Avenue  
Phoenix, AZ 85004

RE: Claim Maintenance Fee  
Submitted in Lieu of  
Annual Assessment Work

To Whom It May Concern:

Pursuant to Pub. L. 103-66 and on behalf of La Cuesta International, Inc., whose address is P.O. Box 4209, Kingman, AZ 86402, the owner of the following listed unpatented claims situated in the San Francisco Mining District, Mohave County, AZ and Addwest Minerals, Inc. who holds a valid lease with an option to purchase, does hereby enclose a Claim Maintenance Fee of \$125.00 per claim in lieu of the requirement to perform and record Annual Assessment work for the fiscal year of 2007.

<u>Name of Claim</u>	<u>Sec.</u>	<u>Tws.</u>	<u>Rng.</u>	<u>Certificate of Location</u>		<u>BLM</u> <u>Serial</u> <u>Number</u>
				<u>Book</u>	<u>Page</u>	
Mace	15	19N	20W	271	57	AMC 6629
Mace Extension	15	19N	20W	271	56	AMC 6630

Very truly yours,  
Addwest Minerals, Inc.



Charles W. Dalrymple  
Land Manager

PHOENIX, ARIZONA

2006 AUG 16 P 12:01

RECEIVED  
B.L.M. AZ STATE OFFICE

2

25



# ADDWEST MINERALS, INC.

August 11, 2006

Bureau of Land Management  
Arizona State Office  
Mining Claim Section  
222 N. Central Avenue  
Phoenix, Az 85004

RE: Claim Maintenance Fee/  
Notice of Intent to Hold  
(6) Mill Sites "Gold Road  
Mine"

To Who It May Concern:

Pursuant to Pub. L. 103-66 and on behalf of Addwest Minerals, Inc., the owner of the following listed unpatented mill sites situated in the San Francisco Mining District, Mohave County, Az, does hereby enclose a Claim Maintenance Fee of \$125.00 per mill site to cover holding fees for the fiscal year 2007.

<u>BLM Serial No.</u>	<u>Name</u>	<u>Recorded</u>	<u>Book</u>	<u>Page</u>
AMC 35909	Bull Run Mill Site & Water Right		1	347
AMC 35910	Climax Mill Site & Water Right		1	487
AMC 35911	Gold Brook Mill Site		1	348
AMC 35912	Railroad Mill Site		2	66
AMC 35913	Surprise Mill Site & Water Right		1	343
AMC 35914	Tip Top Mill Site		1	409

Very truly yours,  
Addwest Minerals, Inc.



Charles W. Dalrymple  
Land Manager

PHOENIX, ARIZONA

2006 AUG 16 P 12: 01

RECEIVED  
B.L.M. AZ STATE OFFICE



# ADDWEST MINERALS, INC.

---

August 11, 2006


Bureau of Land Management  
Arizona State Office  
Mining Claim Section  
222 N. Central Avenue  
Phoenix, AZ 85004

RE: Claim Maintenance Fee  
Submitted in Lieu of  
Annual Assessment Work

To Whom It May Concern:

Pursuant to Pub. L. 103-66 and on behalf of Addwest Minerals, Inc., the owner of the attached listed unpatented mining claims (Houghton Annex; Houghton Annex No.1: Mabel Fraction; Latite Fraction No.1 and 2; Latite No.4, 5 and 6; G. R. 1-13 and G. R. 16-19: Ruth 1-57, 59 and 61-66; Red Top, Red Top Extension, Red Top Extension No.1 and Red Top Extension No.2); situated in the San Francisco Mining District, Mohave County, AZ, does hereby enclose a Claim Maintenance Fee of \$125.00 per claim in lieu of the requirement to perform and record Annual Assessment Work for the fiscal year of 2007.

Very truly yours,  
Addwest Minerals, Inc.

  
Charles W. Dalrymple

**EFFECTIVE JULY 21, 2006**

**OUR NEW ADDRESS WILL BE:**

WATER REMEDIATION TECHNOLOGY, LLC  
9500 W. 49TH AVENUE, SUITE D100  
WHEAT RIDGE, COLORADO 80033  
PH: 303.424.5355  
FX: 303.425.7497  
WWW.WRTNET.COM

**WE'RE MOVING**

GOLD ROAD MINE  
MOHAVE COUNTY, ARIZONA

<u>Name of Claim</u>	<u>Sec.</u>	<u>Tws.</u>	<u>Rng.</u>	<u>Certificate of Location</u>		<u>BLM</u> <u>Serial</u> <u>Number</u>
				<u>Book</u>	<u>Page</u>	
Houghton Annex	11	19N	20W	3T	274	A-MC 35929
				3R	489	
Houghton Annex No. 1	11	19N	20W	3T	504	A-MC 35930
Mabel Fraction Latite Fraction No. 1	11	19N	20W	QQ	242	A-MC 35936
Latite Fraction No. 2	11	19N	20W	3-U	449	A-MC 35934
Latite No. 4	11	19N	20W	3-U	450	A-MC 35935
Latite No. 5	13	19N	20W	3-U	452	A-MC 35931
Latite No. 6	13	19N	20W	3-U	453	A-MC 35932
G. R. 1	13	19N	20W	36	454	A-MC 35933
G.R. 2	13	19N	20W	36	576-577	A-MC 35916
G. R. 3	18	19N	19W	36	578-579	A-MC 35917
G. R. 4	18	19N	19W	36	580-581	A-MC 35918
G. R. 5	18	19N	19W	36	582-583	A-MC 35919
G. R. 6	18	19N	19W	36	584-585	A-MC 35920
G. R. 7	18	19N	19W	36	586-587	A-MC 35921
G. R. 8	18	19N	19W	36	588-589	A-MC 35922
G. R. 9	13	19N	20W	109	411-412	A-MC 35923
G. R. 10	13	19N	20W	109	413-414	A-MC 35924
G. R. 11	13	19N	20W	109	415-416	A-MC 35925
G. R. 12	13	19N	20W	109	417-418	A-MC 35926
G. R. 13	18	19N	19W	109	419-420	A-MC 35927
G. R. 16	11	19N	20W	112	245-246	A-MC 35928
G. R. 17	13	19N	20W	416	183-184	A-MC 12799
G. R. 18	13	19N	20W	416	185-186	A-MC 12800
G. R. 19	13	19N	20W	416	187-188	A-MC 12801
Red Top	18	19N	19W	416	189-190	A-MC 12802
Red Top (Amended)	13	19N	20W	Q	8	A-MC 35951
Red Top Extension	13	19N	20W	2203	38	A-MC 35951
Red Top Extension No. 1	13	19N	20W	AA	292	A-MC 35952
Red Top Extension No. 2	13	19N	20W	3-C	407	A-MC 35953
Red Top Extension No. 2	13	19N	20W	EE	186	A-MC 35954

} 1 claim only

PHOENIX, ARIZONA

2006 AUG 16 P 12:02

RECEIVED  
B.L.M. AZ STATE OFFICE

2006  
289

GOLD ROAD MINE  
MOHAVE COUNTY, ARIZONA

<u>Name of Claim</u>	<u>Book/Page</u>	<u>Tnshp/Range/Sec. No.</u>	<u>BLM Serial Number</u>
Ruth 1	2059/878	19N 20W 11	AMC 322538
Ruth 2	2059/880	19N 20W 11	AMC 322539
Ruth 3	2059/882	19N 20W 11	AMC 322540
Ruth 4	2059/884	19N 20W 11	AMC 322541
Ruth 5	2059/886	19N 20W 11	AMC 322542
Ruth 6	2059/888	19N 20W 11	AMC 322543
Ruth 7	2059/890	19N 20W 11	AMC 322544
Ruth 8	2059/892	19N 20W 11	AMC 322545
Ruth 9	2059/894	19N 20W 11	AMC 322546
Ruth 10	2059/896	19N 20W 12	AMC 322547
Ruth 11	2059/898	19N 20W 12	AMC 322548
Ruth 12	2059/900	19N 20W 12	AMC 322549
Ruth 13	2059/902	19N 20W 12	AMC 322550
Ruth 14	2059/904	19N 20W 12	AMC 322551
Ruth 15	2059/906	19N 20W 13	AMC 322552
Ruth 16	2059/908	19N 20W 13	AMC 322553
Ruth 17	2059/910	19N 20W 13	AMC 322554
Ruth 18	2059/912	19N 20W 13	AMC 322555
Ruth 19	2059/914	19N 20W 13	AMC 322556
Ruth 20	2059/916	19N 19W 18	AMC 322557
Ruth 21	2059/918	19N 19W 18	AMC 322558
Ruth 22	2059/920	19N 19W 18	AMC 322559
Ruth 23	2059/922	19N 19W 18	AMC 322560
Ruth 24	2059/924	19N 19W 18	AMC 322561
Ruth 25	2059/926	19N 19W 18	AMC 322562
Ruth 26	2059/928	19N 19W 18	AMC 322563
Ruth 27	2059/930	19N 19W 18	AMC 322564
Ruth 28	2059/932	19N 19W 18	AMC 322565
Ruth 29	2059/934	19N 19W 18	AMC 322566
Ruth 30	2059/936	19N 19W 18	AMC 322567
Ruth 31	2059/938	19N 19W 18	AMC 322568
Ruth 32	2059/940	19N 19W 18	AMC 322569
Ruth 33	2059/942	19N 19W 18	AMC 322570
Ruth 34	2059/944	19N 19W 18	AMC 322571
Ruth 35	2059/946	19N 19W 18	AMC 322572
Ruth 36	2059/948	19N 19W 18	AMC 322573
Ruth 37	2059/950	19N 19W 18	AMC 322574
Ruth 38	2059/952	19N 19W 18	AMC 322575
Ruth 39	2059/954	19N 19W 18	AMC 322576
Ruth 40	2059/956	19N 19W 18	AMC 322577
Ruth 41	2059/958	19N 19W 18	AMC 322578
Ruth 42	2059/960	19N 20W 11	AMC 322579
Ruth 43	2059/962	19N 20W 11	AMC 322580
Ruth 44	2059/964	19N 20W 11	AMC 322581
Ruth 45	2059/966	19N 20W 11	AMC 322582

RECEIVED  
BLM, AZ STATE OFFICE  
AUG 16 P 12:02  
PHOENIX, ARIZONA

45

<u>Name of Claim</u>	<u>Book/Page</u>	<u>Tnshp/Range/Sec. No.</u>	<u>BLM Serial Number</u>
Ruth 46	2059/968	19N 20W 14	AMC 322583
Ruth 47	2059/970	19N 20W 11	AMC 322584
Ruth 48	2059/972	19N 20W 14	AMC 322585
Ruth 49	2059/974	19N 20W 14	AMC 322586
Ruth 50	2059/976	19N 20W 14	AMC 322587
Ruth 51	2059/978	19N 20W 14	AMC 322588
Ruth 52	2059/980	19N 20W 14	AMC 322589
Ruth 53	2059/982	19N 20W 14	AMC 322590
Ruth 54	2059/984	19N 20W 13	AMC 322591
Ruth 55	2059/986	19N 20W 14	AMC 322592
Ruth 56	2059/988	19N 20W 14	AMC 322593
Ruth 57	2059/990	19N 20W 13	AMC 322594
Ruth 59	2059/994	19N 20W 13	AMC 322596
Ruth 61	2059/998	19N 20W 13	AMC 322598
Ruth 62	2059/1000	19N 20W 13	AMC 322599
Ruth 63	2060/1	19N 20W 13	AMC 322600
Ruth 64	2060/3	19N 20W 13	AMC 322601
Ruth 65	2060/5	19N 20W 13	AMC 322602
Ruth 66	2060/7	19N 20W 13	AMC 322603

RECEIVED  
 B.L.M. AZ STATE OFFICE  
 2006 AUG 16 P 12:02  
 PHOENIX, ARIZONA

**United States Department of the Interior**  
**Bureau of Land Management**  
 BUSINESS & SUPPORT SVCS DIV  
 ONE N CENTRAL AVE  
 PHOENIX, AZ 85004 -2203  
 Phone: (602) 417-9200

Receipt

No: 1336083

<b>Transaction #:</b> 1381182	<b>ENTERED INTO COMPUTER</b> AUG 22 2006 <i>FB</i>
<b>Date of Transaction:</b> 08/16/2006	
<b>CUSTOMER:</b> WATER REMEDIATION TECHNOLOGY, LLC 9500 W 49TH AVE SUITE D 100 WHEAT RIDGE, CO 80033	

LINE #	QTY	DESCRIPTION	REMARKS	UNIT PRICE	TOTAL
1	1.00	LOCATABLE MINERALS / MINING CLAIMS-NOT NEW-UNADJUD, ONE AUTH NO. ONLY / MINING CLAIM MONEY RECEIVED (455) <b>CASES: AMC35929/\$12625.00</b>	MAINT 2007 (101)	- n/a -	12625.00
<b>TOTAL:</b>					<b>\$12,625.00</b>

PAYMENT INFORMATION			
1	AMOUNT:	\$12,625.00	POSTMARKED: 08/16/2006
	TYPE:	CHECK	RECEIVED: 08/16/2006
	CHECK NO:	000369	
	NAME:	ADDWEST MINERALS INC 9500 W 49TH AVE SUITE D 100 WHEAT RIDGE CO 80033	

REMARKS

This receipt was generated by the automated BLM Collections and Billing System and is a paper representation of a portion of the official electronic record contained therein.

# Addwest Minerals, Inc.

5460 Ward Road, Suite ~~202~~ Telephone 1-303-424-5134  
Arvada, CO 80002 100 Fax # 1-303-425-7497

Bureau of Land Management  
Arizona State Office  
Mining Claim Section  
222 N. Central Avenue  
Phoenix, AZ 85004

AMC 6629

August 4, 2005

AMC 35909

AMC 322538

AMC 12797

RE: Claim Maintenance Fee  
Submitted in Lieu of  
Annual Assessment Work

To Whom It May Concern:

Pursuant to Pub. L. 103-66 and on behalf of Addwest Minerals, Inc., the owner of the attached listed unpatented mining claims (Houghton Annex; Houghton Annex No.1: Mabel Fraction; Latite Fraction No.1 and 2; Latite No.4, 5 and 6; G. R. 1-13 and G. R. 16-19: Ruth 1-57, 59 and 61-66; Red Top, Red Top Extension, Red Top Extension No.1 and Red Top Extension No.2); situated in the San Francisco Mining District, Mohave County, AZ, does hereby enclose a Claim Maintenance Fee of \$125.00 per claim in lieu of the requirement to perform and record Annual Assessment Work for the fiscal year of 2006.

Very truly yours,  
Addwest Minerals, Inc.

*Charles W. Dalrymple*

Charles W. Dalrymple  
Land Manager

101. ebuimo

ENTERED IN COMPUTER

RE 9/16/05

ARIZONA  
STATE OFFICE  
PHOENIX, ARIZONA

2005 AUG 11 P 12:59

RECEIVED  
BUREAU OF  
LAND MANAGEMENT

# Addwest Minerals, Inc.

5460 Ward Road, Suite 202 Telephone 1-303-424-5134  
Arvada, CO 80002 100 Fax # 1-303-425-7497

August 4, 2005

Bureau of Land Management  
Arizona State Office  
Mining Claim Section  
222 N. Central Avenue  
Phoenix, AZ 85004

RE: Claim Maintenance Fee  
Submitted in Lieu of  
Annual Assessment Work

To Whom It May Concern:

Pursuant to Pub. L. 103-66 and on behalf of La Cuesta International, Inc., whose address is 4837 Scotty Drive, Kingman, AZ 86401, the owner of the following listed unpatented claims situated in the San Francisco Mining District, Mohave County, AZ and Addwest Minerals, Inc. who holds a valid lease with an option to purchase, does hereby enclose a Claim Maintenance Fee of \$125.00 per claim in lieu of the requirement to perform and record Annual Assessment work for the fiscal year of 2006.

<u>Name of Claim</u>	<u>Sec.</u>	<u>Tws.</u>	<u>Rng.</u>	<u>Certificate of Location</u>		<u>BLM</u> <u>Serial</u> <u>Number</u>
				<u>Book</u>	<u>Page</u>	
Mace	15	19N	20W	271	57	AMC 6629
Mace Extension	15	19N	20W	271	56	AMC 6630

Very truly yours,  
Addwest Minerals, Inc.

*Charles W. Dalrymple*  
Charles W. Dalrymple  
Land Manager

ARIZONA  
STATE OFFICE  
PHOENIX, ARIZONA

2005 AUG 11 P 12:57

RECEIVED  
BUREAU OF  
LAND MANAGEMENT

RECEIVED  
BUREAU OF LAND MANAGEMENT

RE 9/16/05



# Addwest Minerals, Inc.

5460 Ward Road, Suite 202 Telephone 1-303-424-5134  
Arvada, CO 80002 100 Fax # 1-303-425-7497

August 4, 2005

Bureau of Land Management  
Arizona State Office  
Mining Claim Section  
222 N. Central Avenue  
Phoenix, Az 85004

RE: Claim Maintenance Fee/  
Notice of Intent to Hold  
(6) Mill Sites "Gold Road  
Mine"

To Who It May Concern:

Pursuant to Pub. L. 103-66 and on behalf of Addwest Minerals, Inc., the owner of the following listed unpatented mill sites situated in the San Francisco Mining District, Mohave County, Az, does hereby enclose a Claim Maintenance Fee of \$125.00 per mill site to cover holding fees for the fiscal year 2006.

<u>BLM Serial No.</u>	<u>Name</u>	<u>Recorded</u>	<u>Book</u>	<u>Page</u>
AMC 35909	Bull Run Mill Site & Water Right	1		347
AMC 35910	Climax Mill Site & Water Right	1		487
AMC 35911	Gold Brook Mill Site	1		348
AMC 35912	Railroad Mill Site	2		66
AMC 35913	Surprise Mill Site & Water Right	1		343
AMC 35914	Tip Top Mill Site	1		409

Very truly yours,  
Addwest Minerals, Inc.

*Charles W. Dalrymple*  
Charles W. Dalrymple  
Land Manager

ARIZONA  
STATE OFFICE  
PHOENIX, ARIZONA

2005 AUG 11 P 12:57

RECEIVED  
BUREAU OF  
LAND MANAGEMENT

RECEIVED IN COMPLIANCE

RE 9/16/05

GOLD ROAD MINE  
MOHAVE COUNTY, ARIZONA

<u>Name of Claim</u>	<u>Book/Page</u>	<u>Tnshp/Range/Sec. No.</u>	<u>BLM Serial Number</u>
Ruth 1	2059/878	19N 20W 11	AMC 322538
Ruth 2	2059/880	19N 20W 11	AMC 322539
Ruth 3	2059/882	19N 20W 11	AMC 322540
Ruth 4	2059/884	19N 20W 11	AMC 322541
Ruth 5	2059/886	19N 20W 11	AMC 322542
Ruth 6	2059/888	19N 20W 11	AMC 322543
Ruth 7	2059/890	19N 20W 11	AMC 322544
Ruth 8	2059/892	19N 20W 11	AMC 322545
Ruth 9	2059/894	19N 20W 11	AMC 322546
Ruth 10	2059/896	19N 20W 12	AMC 322547
Ruth 11	2059/898	19N 20W 12	AMC 322548
Ruth 12	2059/900	19N 20W 12	AMC 322549
Ruth 13	2059/902	19N 20W 12	AMC 322550
Ruth 14	2059/904	19N 20W 12	AMC 322551
Ruth 15	2059/906	19N 20W 13	AMC 322552
Ruth 16	2059/908	19N 20W 13	AMC 322553
Ruth 17	2059/910	19N 20W 13	AMC 322554
Ruth 18	2059/912	19N 20W 13	AMC 322555
Ruth 19	2059/914	19N 20W 13	AMC 322556
Ruth 20	2059/916	19N 19W 18	AMC 322557
Ruth 21	2059/918	19N 19W 18	AMC 322558
Ruth 22	2059/920	19N 19W 18	AMC 322559
Ruth 23	2059/922	19N 19W 18	AMC 322560
Ruth 24	2059/924	19N 19W 18	AMC 322561
Ruth 25	2059/926	19N 19W 18	AMC 322562
Ruth 26	2059/928	19N 19W 18	AMC 322563
Ruth 27	2059/930	19N 19W 18	AMC 322564
Ruth 28	2059/932	19N 19W 18	AMC 322565
Ruth 29	2059/934	19N 19W 18	AMC 322566
Ruth 30	2059/936	19N 19W 18	AMC 322567
Ruth 31	2059/938	19N 19W 18	AMC 322568
Ruth 32	2059/940	19N 19W 18	AMC 322569
Ruth 33	2059/942	19N 19W 18	AMC 322570
Ruth 34	2059/944	19N 19W 18	AMC 322571
Ruth 35	2059/946	19N 19W 18	AMC 322572
Ruth 36	2059/948	19N 19W 18	AMC 322573
Ruth 37	2059/950	19N 19W 18	AMC 322574
Ruth 38	2059/952	19N 19W 18	AMC 322575
Ruth 39	2059/954	19N 19W 18	AMC 322576
Ruth 40	2059/956	19N 19W 18	AMC 322577
Ruth 41	2059/958	19N 19W 18	AMC 322578
Ruth 42	2059/960	19N 20W 11	AMC 322579
Ruth 43	2059/962	19N 20W 11	AMC 322580
Ruth 44	2059/964	19N 20W 11	AMC 322581
Ruth 45	2059/966	19N 20W 11	AMC 322582

RECEIVED  
BUREAU OF  
LAND MANAGEMENT  
PHOENIX, ARIZONA  
STATE OFFICE  
ARIZONA  
AUG 11 P 12:51

RE 9/16/05

<u>Name of Claim</u>	<u>Book/Page</u>	<u>Tnshp/Range/Sec. No.</u>	<u>BLM Serial Number</u>
Ruth 46	2059/968	19N 20W 14	AMC 322583
Ruth 47	2059/970	19N 20W 11	AMC 322584
Ruth 48	2059/972	19N 20W 14	AMC 322585
Ruth 49	2059/974	19N 20W 14	AMC 322586
Ruth 50	2059/976	19N 20W 14	AMC 322587
Ruth 51	2059/978	19N 20W 14	AMC 322588
Ruth 52	2059/980	19N 20W 14	AMC 322589
Ruth 53	2059/982	19N 20W 14	AMC 322590
Ruth 54	2059/984	19N 20W 13	AMC 322591
Ruth 55	2059/986	19N 20W 14	AMC 322592
Ruth 56	2059/988	19N 20W 14	AMC 322593
Ruth 57	2059/990	19N 20W 13	AMC 322594
Ruth 59	2059/994	19N 20W 13	AMC 322596
Ruth 61	2059/998	19N 20W 13	AMC 322598
Ruth 62	2059/1000	19N 20W 13	AMC 322599
Ruth 63	2060/1	19N 20W 13	AMC 322600
Ruth 64	2060/3	19N 20W 13	AMC 322601
Ruth 65	2060/5	19N 20W 13	AMC 322602
Ruth 66	2060/7	19N 20W 13	AMC 322603

19

RECEIVED  
BUREAU OF  
LAND MANAGEMENT  
2005 AUG 11 P 12:57  
ARIZONA  
STATE OFFICE  
PHOENIX, ARIZONA

ENTERED IN GOLD UTILITY

RE 9/16/05

**GOLD ROAD MINE  
MOHAVE COUNTY, ARIZONA**

<u>Name of Claim</u>	<u>Sec.</u>	<u>Tws.</u>	<u>Rng.</u>	<u>Certificate of Location</u>		<u>BLM Serial Number</u>
				<u>Book</u>	<u>Page</u>	
Houghton Annex	11	19N	20W	3T	274	A-MC 35929
				3R	489	
Houghton Annex No. 1	11	19N	20W	3T	504	A-MC 35930
Mabel Fraction	11	19N	20W	QQ	242	A-MC 35936
Latite Fraction No. 1	11	19N	20W	3-U	449	A-MC 35934
Latite Fraction No. 2	11	19N	20W	3-U	450	A-MC 35935
Latite No. 4	11	19N	20W	3-U	452	A-MC 35931
Latite No. 5	13	19N	20W	3-U	453	A-MC 35932
Latite No. 6	13	19N	20W	3-U	454	A-MC 35933
G. R. 1	13	19N	20W	36	576-577	A-MC 35916
G.R. 2	13	19N	20W	36	578-579	A-MC 35917
G. R. 3	18	19N	19W	36	580-581	A-MC 35918
G. R. 4	18	19N	19W	36	582-583	A-MC 35919
G. R. 5	18	19N	19W	36	584-585	A-MC 35920
G. R. 6	18	19N	19W	36	586-587	A-MC 35921
G. R. 7	18	19N	19W	36	588-589	A-MC 35922
G. R. 8	13	19N	20W	109	411-412	A-MC 35923
G. R. 9	13	19N	20W	109	413-414	A-MC 35924
G. R. 10	13	19N	20W	109	415-416	A-MC 35925
G. R. 11	13	19N	20W	109	417-418	A-MC 35926
G. R. 12	18	19N	19W	109	419-420	A-MC 35927
G. R. 13	11	19N	20W	112	245-246	A-MC 35928
G. R. 16	13	19N	20W	416	183-184	A-MC 12799
G. R. 17	13	19N	20W	416	185-186	A-MC 12800
G. R. 18	13	19N	20W	416	187-188	A-MC 12801
G. R. 19	18	19N	19W	416	189-190	A-MC 12802
Red Top	13	19N	20W	Q	8	A-MC 35951
Red Top (Amended)	13	19N	20W	2203	38	A-MC 35951
Red Top Extension	13	19N	20W	AA	292	A-MC 35952
Red Top Extension No. 1	13	19N	20W	3-C	407	A-MC 35953
Red Top Extension No. 2	13	19N	20W		186	A-MC 35954

} 1 claim only

ARIZONA STATE OFFICE  
PHOENIX, ARIZONA

2005 AUG 11 P 12: 57

RECEIVED  
BUREAU OF  
LAND MANAGEMENT

RE 9/16/05

**United States Department of the Interior  
Bureau of Land Management**

BUSINESS & SUPPORT SVCS DIV  
222 N CENTRAL AVE  
PHOENIX, AZ 85004 -2203  
Phone: (602) 417-9200

Receipt	
No:	1127191

<b>Transaction #:</b> 1166195
<b>Date of Transaction:</b> 08/12/2005
<b>CUSTOMER:</b> ADDWEST MINERALS INC 5460 WARD RD #100 ARVADA, CO 80002

LINE #	QTY	DESCRIPTION	REMARKS	UNIT PRICE	TOTAL
1	1.00	LOCATABLE MINERALS / MINING CLAIMS-NOT NEW-UNADJUD, ONE AUTH NO. ONLY / MINING CLAIM MONEY RECEIVED (455) <b>CASES:</b> AMC35929/\$12625.00	MAINT 2006 -101	- n/a -	12625.00
<b>TOTAL:</b>					<b>\$12,625.00</b>

PAYMENT INFORMATION			
1	AMOUNT:	\$12,625.00	POSTMARKED: 08/10/2005
	TYPE:	CHECK	RECEIVED: 08/11/2005
	CHECK NO:	000042	
	NAME:	ADDWEST MINERALS INC 5460 WARD RD #100 ARVADA CO 80002	

REMARKS

This receipt was generated by the automated BLM Collections and Billing System and is a paper representation of a portion of the official electronic record contained therein.

LEAD FILE NUMBERS AMC 6629

12797

35909

322538

AMC NUMBER (S)	AMOUNT	LEAD FILE NUMBER
6629-6630	2 = 250	
12799-12802	4 = 500	
35909-35914	6 = 750	
35916-35936	21 = 2625	
35951-35954	4 = 500	
322538-322594	57 = 7125	
322596	1 = 125	
322598-322603	6 = 750	
	101	
	X 125 <sup>00</sup>	
<b>GRAND TOTAL:</b>	\$ 12,625 <sup>00</sup>	

# Addwest Minerals, Inc.

5460 Ward Road, Suite 200 Telephone 1-303-424-5134  
Arvada, CO 80002 100 Fax # 1-303-425-7497

August 4, 2004

Bureau of Land Management  
Arizona State Office  
Mining Claim Section  
222 N. Central Avenue  
Phoenix, AZ 85004

RE: Claim Maintenance Fee  
Submitted in Lieu of  
Annual Assessment Work

To Whom It May Concern:

Pursuant to Pub. L. 103-66 and on behalf of La Cuesta International, Inc., whose address is 4837 Scotty Drive, Kingman, AZ 86401, the owner of the following listed unpatented claims situated in the San Francisco Mining District, Mohave County, AZ and Addwest Minerals, Inc. who holds a valid lease with an option to purchase, does hereby enclose a Claim Maintenance Fee of ~~\$100.00~~ per claim in lieu of the requirement to perform and record Annual Assessment work for the fiscal year of 2005.

125.00

LD

<u>Name of Claim</u>	<u>Sec.</u>	<u>Tws.</u>	<u>Rng.</u>	<u>Certificate of Location</u>		<u>BLM</u> <u>Serial</u> <u>Number</u>
				<u>Recorded At</u>	<u>Recorded At</u>	
				<u>Book</u>	<u>Page</u>	
Mace	15	19N	20W	271	57	AMC 6629
Mace Extension	15	19N	20W	271	56	AMC 6630

RECEIVED  
BUREAU OF  
LAND MANAGEMENT

2004 AUG - 6 P 2:4

ARIZONA  
STATE OFFICE  
PHOENIX, ARIZONA

Very truly yours,  
Addwest Minerals, Inc.

*Charles W. Dalrymple*

Charles W. Dalrymple  
Land Manager

ENTERED INTO COMPUTER

9/10/04 AB

VERIFIED BY  
PB 10/19/04

# Addwest Minerals, Inc.

5460 Ward Road, Suite 202 Telephone 1-303-424-5134  
Arvada, CO 80002 100 Fax # 1-303-425-7497

August 4, 2004

Bureau of Land Management  
Arizona State Office  
Mining Claim Section  
222 N. Central Avenue  
Phoenix, AZ 85004

RE: Claim Maintenance Fee  
Submitted in Lieu of  
Annual Assessment Work

To Whom It May Concern:

Pursuant to Pub. L. 103-66 and on behalf of Addwest Minerals, Inc., the owner of the attached listed unpatented mining claims (Houghton Annex; Houghton Annex No.1: Mabel Fraction; Latite Fraction No.1 and 2; Latite No.4, 5 and 6; G. R. 1-13 and G. R. 16-19: Ruth 1-57, 59 and 61-66; Red Top, Red Top Extension, Red Top Extension No.1 and Red Top Extension No.2); situated in the San Francisco Mining District, Mohave County, AZ, does hereby enclose a Claim Maintenance Fee of ~~\$100.00~~ per claim in lieu of the requirement to perform and record Annual Assessment Work for the fiscal year of 2005.

125.00

CD

Very truly yours,  
Addwest Minerals, Inc.

*Charles W. Dalrymple*  
Charles W. Dalrymple  
Land Manager

RECEIVED  
BUREAU OF  
LAND MANAGEMENT

2004 AUG -6 P 12:49

ARIZONA  
STATE OFFICE  
PHOENIX, ARIZONA



**GOLD ROAD MINE  
MOHAVE COUNTY, ARIZONA**

<u>Name of Claim</u>	<u>Sec.</u>	<u>Tws.</u>	<u>Rng.</u>	<u>Certificate of Location</u>		<u>BLM Serial Number</u>
				<u>Book</u>	<u>Page</u>	
Houghton Annex	11	19N	20W	3T	274	A-MC 35929
				3R	489	
Houghton Annex No. 1	11	19N	20W	3T	504	A-MC 35930
Mabel Fraction	11	19N	20W	QQ	242	A-MC 35936
Latite Fraction No. 1	11	19N	20W	3-U	449	A-MC 35934
Latite Fraction No. 2	11	19N	20W	3-U	450	A-MC 35935
Latite No. 4	11	19N	20W	3-U	452	A-MC 35931
Latite No. 5	13	19N	20W	3-U	453	A-MC 35932
Latite No. 6	13	19N	20W	3-U	454	A-MC 35933
G. R. 1	13	19N	20W	36	576-577	A-MC 35916
G.R. 2	13	19N	20W	36	578-579	A-MC 35917
G. R. 3	18	19N	19W	36	580-581	A-MC 35918
G. R. 4	18	19N	19W	36	582-583	A-MC 35919
G. R. 5	18	19N	19W	36	584-585	A-MC 35920
G. R. 6	18	19N	19W	36	586-587	A-MC 35921
G. R. 7	18	19N	19W	36	588-589	A-MC 35922
G. R. 8	13	19N	20W	109	411-412	A-MC 35923
G. R. 9	13	19N	20W	109	413-414	A-MC 35924
G. R. 10	13	19N	20W	109	415-416	A-MC 35925
G. R. 11	13	19N	20W	109	417-418	A-MC 35926
G. R. 12	18	19N	19W	109	419-420	A-MC 35927
G. R. 13	11	19N	20W	112	245-246	A-MC 35928
G. R. 16	13	19N	20W	416	183-184	A-MC 12799
G. R. 17	13	19N	20W	416	185-186	A-MC 12800
G. R. 18	13	19N	20W	416	187-188	A-MC 12801
G. R. 19	18	19N	19W	416	189-190	A-MC 12802
Red Top	13	19N	20W	Q	8	A-MC 35951
Red Top (Amended)	13	19N	20W	2203	38	A-MC 35951
Red Top Extension	13	19N	20W	AA	292	A-MC 35952
Red Top Extension No. 1	13	19N	20W	3-C	407	A-MC 35953
Red Top Extension No. 2	13	19N	20W	EE	186	A-MC 35954

} 1 claim only

29

RECEIVED  
 BUREAU OF  
 LAND MANAGEMENT  
 ARIZONA  
 STATE OFFICE  
 PHOENIX, ARIZONA  
 2004 AUG - 6 P 12: 49

— GOLD ROAD MINE  
MOHAVE COUNTY, ARIZONA

<u>Name of Claim</u>	<u>Book/Page</u>	<u>Tnshp/Range/Sec. No.</u>	<u>BLM Serial Number</u>
Ruth 1	2059/878	19N 20W 11	AMC 322538
Ruth 2	2059/880	19N 20W 11	AMC 322539
Ruth 3	2059/882	19N 20W 11	AMC 322540
Ruth 4	2059/884	19N 20W 11	AMC 322541
Ruth 5	2059/886	19N 20W 11	AMC 322542
Ruth 6	2059/888	19N 20W 11	AMC 322543
Ruth 7	2059/890	19N 20W 11	AMC 322544
Ruth 8	2059/892	19N 20W 11	AMC 322545
Ruth 9	2059/894	19N 20W 11	AMC 322546
Ruth 10	2059/896	19N 20W 12	AMC 322547
Ruth 11	2059/898	19N 20W 12	AMC 322548
Ruth 12	2059/900	19N 20W 12	AMC 322549
Ruth 13	2059/902	19N 20W 12	AMC 322550
Ruth 14	2059/904	19N 20W 12	AMC 322551
Ruth 15	2059/906	19N 20W 13	AMC 322552
Ruth 16	2059/908	19N 20W 13	AMC 322553
Ruth 17	2059/910	19N 20W 13	AMC 322554
Ruth 18	2059/912	19N 20W 13	AMC 322555
Ruth 19	2059/914	19N 20W 13	AMC 322556
Ruth 20	2059/916	19N 19W 18	AMC 322557
Ruth 21	2059/918	19N 19W 18	AMC 322558
Ruth 22	2059/920	19N 19W 18	AMC 322559
Ruth 23	2059/922	19N 19W 18	AMC 322560
Ruth 24	2059/924	19N 19W 18	AMC 322561
Ruth 25	2059/926	19N 19W 18	AMC 322562
Ruth 26	2059/928	19N 19W 18	AMC 322563
Ruth 27	2059/930	19N 19W 18	AMC 322564
Ruth 28	2059/932	19N 19W 18	AMC 322565
Ruth 29	2059/934	19N 19W 18	AMC 322566
Ruth 30	2059/936	19N 19W 18	AMC 322567
Ruth 31	2059/938	19N 19W 18	AMC 322568
Ruth 32	2059/940	19N 19W 18	AMC 322569
Ruth 33	2059/942	19N 19W 18	AMC 322570
Ruth 34	2059/944	19N 19W 18	AMC 322571
Ruth 35	2059/946	19N 19W 18	AMC 322572
Ruth 36	2059/948	19N 19W 18	AMC 322573
Ruth 37	2059/950	19N 19W 18	AMC 322574
Ruth 38	2059/952	19N 19W 18	AMC 322575
Ruth 39	2059/954	19N 19W 18	AMC 322576
Ruth 40	2059/956	19N 19W 18	AMC 322577
Ruth 41	2059/958	19N 19W 18	AMC 322578
Ruth 42	2059/960	19N 20W 11	AMC 322579
Ruth 43	2059/962	19N 20W 11	AMC 322580
Ruth 44	2059/964	19N 20W 11	AMC 322581
Ruth 45	2059/966	19N 20W 11	AMC 322582

FEDERAL BUREAU OF LAND MANAGEMENT  
 PHOENIX, ARIZONA

<u>Name of Claim</u>	<u>Book/Page</u>	<u>Tnshp/Range/Sec. No.</u>	<u>BLM Serial Number</u>
Ruth 46	2059/968	19N 20W 14	AMC 322583
Ruth 47	2059/970	19N 20W 11	AMC 322584
Ruth 48	2059/972	19N 20W 14	AMC 322585
Ruth 49	2059/974	19N 20W 14	AMC 322586
Ruth 50	2059/976	19N 20W 14	AMC 322587
Ruth 51	2059/978	19N 20W 14	AMC 322588
Ruth 52	2059/980	19N 20W 14	AMC 322589
Ruth 53	2059/982	19N 20W 14	AMC 322590
Ruth 54	2059/984	19N 20W 13	AMC 322591
Ruth 55	2059/986	19N 20W 14	AMC 322592
Ruth 56	2059/988	19N 20W 14	AMC 322593
Ruth 57	2059/990	19N 20W 13	AMC 322594
Ruth 59	2059/994	19N 20W 13	AMC 322596
Ruth 61	2059/998	19N 20W 13	AMC 322598
Ruth 62	2059/1000	19N 20W 13	AMC 322599
Ruth 63	2060/1	19N 20W 13	AMC 322600
Ruth 64	2060/3	19N 20W 13	AMC 322601
Ruth 65	2060/5	19N 20W 13	AMC 322602
Ruth 66	2060/7	19N 20W 13	AMC 322603

RECEIVED  
 BUREAU OF  
 LAND MANAGEMENT  
 2004 AUG - 6 P 12: 49  
 ARIZONA  
 STATE OFFICE  
 PHOENIX, ARIZONA

# Addwest Minerals, Inc.

5460 Ward Road, Suite 202 Telephone 1-303-424-5134  
Arvada, CO 80002 100 Fax # 1-303-425-7497

August 4, 2004

Bureau of Land Management  
Arizona State Office  
Mining Claim Section  
222 N. Central Avenue  
Phoenix, Az 85004

RE: Claim Maintenance Fee/  
Notice of Intent to Hold  
(6) Mill Sites "Gold Road  
Mine"

To Who It May Concern:

Pursuant to Pub. L. 103-66 and on behalf of Addwest Minerals, Inc., the owner of the following listed unpatented mill sites situated in the San Francisco Mining District, Mohave County, Az, does hereby enclose a Claim Maintenance Fee of ~~\$100.00~~ per mill site to cover holding fees for the fiscal year 2005. *AD*

BLM Serial No.	Name	Recorded	Book	Page
AMC 35909	Bull Run Mill Site & Water Right		1	347
AMC 35910	Climax Mill Site & Water Right		1	487
AMC 35911	Gold Brook Mill Site		1	348
AMC 35912	Railroad Mill Site		2	66
AMC 35913	Surprise Mill Site & Water Right		1	343
AMC 35914	Tip Top Mill Site		1	409 - 6

RECEIVED  
BUREAU OF  
LAND MANAGEMENT

2004 AUG -6 P 12:49

ARIZONA  
STATE OFFICE  
PHOENIX, ARIZONA

Very truly yours,  
Addwest Minerals, Inc.

*Charles W. Dalrymple*  
Charles W. Dalrymple  
Land Manager

**United States Department of the Interior  
Bureau of Land Management  
BUSINESS & SUPPORT SVCS DIV  
222 N CENTRAL AVE  
PHOENIX, AZ 85004 -2203  
Phone: (602) 417-9200**

<b>Receipt</b>	
<b>No:</b>	<b>923129</b>

<b>Transaction #:</b> 957240	
<b>Date of Transaction:</b> 08/06/2004	
<b>CUSTOMER:</b>	ADDWEST MINERAL INC. 5460 WARD RD STE 100 ARVADA, CO 80002

LINE #	QTY	DESCRIPTION	REMARKS	UNIT PRICE	TOTAL
1	1.00	LOCATABLE MINERALS / MINING CLAIMS-NOT NEW-UNADJUD, ONE AUTH NO. ONLY / MINING CLAIM MONEY RECEIVED (455) CASES: AMC35929/\$12625.00	MAINT 2005 - 101	- n/a -	12625.00
<b>TOTAL:</b>					<b>\$12,625.00</b>

PAYMENT INFORMATION					
1	<b>AMOUNT:</b>	\$12,625.00	<b>POSTMARKED:</b>	N/A	
	<b>TYPE:</b>	CHECK	<b>RECEIVED:</b>	08/06/2004	
	<b>CHECK NO:</b>	1155			
	<b>NAME:</b>	ADDWEST MINERALS, INC. 5460 WARD RD STE 100 ARVADA CO 80002			

<b>REMARKS</b>

This receipt was generated by the automated BLM Collections and Billing System and is a paper representation of a portion of the official electronic record contained therein.



# Addwest Minerals, Inc.

5460 Ward Road, Suite 202 Telephone 1-303-424-5134  
Arvada, CO 80002 100 Fax # 1-303-425-7497

August 4, 2003

Bureau of Land Management  
Arizona State Office  
Mining Claim Section  
222 N. Central Avenue  
Phoenix, AZ 85004

RE: Claim Maintenance Fee  
Submitted in Lieu of  
Annual Assessment Work

To Whom It May Concern:

Pursuant to Pub. L. 103-66 and on behalf of Addwest Minerals, Inc., the owner of the attached listed unpatented mining claims (Houghton Annex; Houghton Annex No.1: Mabel Fraction; Latite Fraction No.1 and 2; Latite No.4, 5 and 6; G. R. 1-13 and G. R. 16-19: Ruth 1-57, 59 and 61-66; Red Top, Red Top Extension, Red Top Extension No.1 and Red Top Extension No.2); situated in the San Francisco Mining District, Mohave County, AZ, does hereby enclose a Claim Maintenance Fee of \$100.00 per claim in lieu of the requirement to perform and record Annual Assessment Work for the fiscal year of 2004.

Very truly yours,  
Addwest Minerals, Inc.

*Charles W. Dalrymple*  
Charles W. Dalrymple  
Land Manager

ARIZONA  
STATE OFFICE  
PHOENIX, ARIZONA

2003 AUG - 6 P 3:15

RECEIVED  
BUREAU OF  
LAND MANAGEMENT

ENTERED INTO COMPUTER

8/21/03 PB

✓  
TES

**GOLD ROAD MINE  
MOHAVE COUNTY, ARIZONA**

<u>Name of Claim</u>	<u>Sec.</u>	<u>Tws.</u>	<u>Rng.</u>	<u>Certificate of Location</u>		<u>BLM Serial Number</u>
				<u>Book</u>	<u>Page</u>	
Houghton Annex	11	19N	20W	3T 3R	274 489	A-MC 35929
Houghton Annex No. 1	11	19N	20W	3T	504	A-MC 35930
Mabel Fraction	11	19N	20W	QQ	242	A-MC 35936
Latite Fraction No. 1	11	19N	20W	3-U	449	A-MC 35934
Latite Fraction No. 2	11	19N	20W	3-U	450	A-MC 35935
Latite No. 4	11	19N	20W	3-U	452	A-MC 35931
Latite No. 5	13	19N	20W	3-U	453	A-MC 35932
Latite No. 6	13	19N	20W	3-U	454	A-MC 35933
G. R. 1	13	19N	20W	36	576-577	A-MC 35916
G.R. 2	13	19N	20W	36	578-579	A-MC 35917
G. R. 3	18	19N	19W	36	580-581	A-MC 35918
G. R. 4	18	19N	19W	36	582-583	A-MC 35919
G. R. 5	18	19N	19W	36	584-585	A-MC 35920
G. R. 6	18	19N	19W	36	586-587	A-MC 35921
G. R. 7	18	19N	19W	36	588-589	A-MC 35922
G. R. 8	13	19N	20W	109	411-412	A-MC 35923
G. R. 9	13	19N	20W	109	413-414	A-MC 35924
G. R. 10	13	19N	20W	109	415-416	A-MC 35925
G. R. 11	13	19N	20W	109	417-418	A-MC 35926
G. R. 12	18	19N	19W	109	419-420	A-MC 35927
G. R. 13	11	19N	20W	112	245-246	A-MC 35928
G. R. 16	13	19N	20W	416	183-184	A-MC 12799
G. R. 17	13	19N	20W	416	185-186	A-MC 12800
G. R. 18	13	19N	20W	416	187-188	A-MC 12801
G. R. 19	18	19N	19W	416	189-190	A-MC 12802
Red Top	13	19N	20W	Q	8	A-MC 35951
Red Top (Amended)	13	19N	20W	2203	38	A-MC 35951
Red Top Extension	13	19N	20W	AA	292	A-MC 35952
Red Top Extension No. 1	13	19N	20W	3-C	407	A-MC 35953
Red Top Extension No. 2	13	19N	20W	EE	186	A-MC 35954

} 1 claim only

RECEIVED  
 BUREAU OF  
 LAND MANAGEMENT  
 2003 AUG - 6 P 3: 15  
 ARIZONA  
 STATE OFFICE  
 PHOENIX, ARIZONA  
 29

**ENTERED INTO COMPUTER**  
8/21/03 PB



GOLD ROAD MINE  
 COCHISE COUNTY, ARIZONA

<u>Name of Claim</u>	<u>Book/Page</u>	<u>Tnshp/Range/Sec. No.</u>	<u>BLM Serial Number</u>
Ruth 1	2059/878	19N 20W 11	AMC 322538
Ruth 2	2059/880	19N 20W 11	AMC 322539
Ruth 3	2059/882	19N 20W 11	AMC 322540
Ruth 4	2059/884	19N 20W 11	AMC 322541
Ruth 5	2059/886	19N 20W 11	AMC 322542
Ruth 6	2059/888	19N 20W 11	AMC 322543
Ruth 7	2059/890	19N 20W 11	AMC 322544
Ruth 8	2059/892	19N 20W 11	AMC 322545
Ruth 9	2059/894	19N 20W 11	AMC 322546
Ruth 10	2059/896	19N 20W 12	AMC 322547
Ruth 11	2059/898	19N 20W 12	AMC 322548
Ruth 12	2059/900	19N 20W 12	AMC 322549
Ruth 13	2059/902	19N 20W 12	AMC 322550
Ruth 14	2059/904	19N 20W 12	AMC 322551
Ruth 15	2059/906	19N 20W 13	AMC 322552
Ruth 16	2059/908	19N 20W 13	AMC 322553
Ruth 17	2059/910	19N 20W 13	AMC 322554
Ruth 18	2059/912	19N 20W 13	AMC 322555
Ruth 19	2059/914	19N 20W 13	AMC 322556
Ruth 20	2059/916	19N 19W 18	AMC 322557
Ruth 21	2059/918	19N 19W 18	AMC 322558
Ruth 22	2059/920	19N 19W 18	AMC 322559
Ruth 23	2059/922	19N 19W 18	AMC 322560
Ruth 24	2059/924	19N 19W 18	AMC 322561
Ruth 25	2059/926	19N 19W 18	AMC 322562
Ruth 26	2059/928	19N 19W 18	AMC 322563
Ruth 27	2059/930	19N 19W 18	AMC 322564
Ruth 28	2059/932	19N 19W 18	AMC 322565
Ruth 29	2059/934	19N 19W 18	AMC 322566
Ruth 30	2059/936	19N 19W 18	AMC 322567
Ruth 31	2059/938	19N 19W 18	AMC 322568
Ruth 32	2059/940	19N 19W 18	AMC 322569
Ruth 33	2059/942	19N 19W 18	AMC 322570
Ruth 34	2059/944	19N 19W 18	AMC 322571
Ruth 35	2059/946	19N 19W 18	AMC 322572
Ruth 36	2059/948	19N 19W 18	AMC 322573
Ruth 37	2059/950	19N 19W 18	AMC 322574
Ruth 38	2059/952	19N 19W 18	AMC 322575
Ruth 39	2059/954	19N 19W 18	AMC 322576
Ruth 40	2059/956	19N 19W 18	AMC 322577
Ruth 41	2059/958	19N 19W 18	AMC 322578
Ruth 42	2059/960	19N 20W 11	AMC 322579
Ruth 43	2059/962	19N 20W 11	AMC 322580
Ruth 44	2059/964	19N 20W 11	AMC 322581
Ruth 45	2059/966	19N 20W 11	AMC 322582

RECEIVED  
 BUREAU OF  
 LAND MANAGEMENT

ENTERED INTO COMPUTER

8/21/03 PB

45

<u>Name of Claim</u>	<u>Book/Page</u>	<u>Tnshp/Range/Sec. No.</u>	<u>BLM Serial Number</u>
Ruth 46	2059/968	19N 20W 14	AMC 322583
Ruth 47	2059/970	19N 20W 11	AMC 322584
Ruth 48	2059/972	19N 20W 14	AMC 322585
Ruth 49	2059/974	19N 20W 14	AMC 322586
Ruth 50	2059/976	19N 20W 14	AMC 322587
Ruth 51	2059/978	19N 20W 14	AMC 322588
Ruth 52	2059/980	19N 20W 14	AMC 322589
Ruth 53	2059/982	19N 20W 14	AMC 322590
Ruth 54	2059/984	19N 20W 13	AMC 322591
Ruth 55	2059/986	19N 20W 14	AMC 322592
Ruth 56	2059/988	19N 20W 14	AMC 322593
Ruth 57	2059/990	19N 20W 13	AMC 322594
Ruth 59	2059/994	19N 20W 13	AMC 322596
Ruth 61	2059/998	19N 20W 13	AMC 322598
Ruth 62	2059/1000	19N 20W 13	AMC 322599
Ruth 63	2060/1	19N 20W 13	AMC 322600
Ruth 64	2060/3	19N 20W 13	AMC 322601
Ruth 65	2060/5	19N 20W 13	AMC 322602
Ruth 66	2060/7	19N 20W 13	AMC 322603

19

93 CLAIMS  
TOTAL

ARIZONA  
STATE OFFICE  
PHOENIX, ARIZONA

2003 AUG - 6 P 3: 15

RECEIVED  
BUREAU OF  
LAND MANAGEMENT

ENTERED INTO COMPUTER

8/21/03 PB

# Addwest Minerals, Inc.

5460 Ward Road, Suite 202 Telephone 1-303-424-5134  
Arvada, CO 80002 100 Fax # 1-303-425-7497

Bureau of Land Management  
Arizona State Office  
Mining Claim Section  
222 N. Central Avenue  
Phoenix, Az 85004

RECEIVED  
BUREAU OF  
LAND MANAGEMENT  
2003 AUG -6 P 3:15  
ARIZONA  
STATE OFFICE  
PHOENIX, ARIZONA

RE: Claim Maintenance Fee/  
Notice of Intent to Hold  
(6) Mill Sites "Gold Road  
Mine"

To Who It May Concern:

Pursuant to Pub. L. 103-66 and on behalf of Addwest Minerals, Inc., the owner of the following listed unpatented mill sites situated in the San Francisco Mining District, Mohave County, Az, does hereby enclose a Claim Maintenance Fee of \$100.00 per mill site to cover holding fees for the fiscal year 2004.

<u>BLM Serial No.</u>	<u>Name</u>	<u>Recorded</u>	<u>Book</u>	<u>Page</u>
AMC 35909	Bull Run Mill Site & Water Right		1	347
AMC 35910	Climax Mill Site & Water Right		1	487
AMC 35911	Gold Brook Mill Site		1	348
AMC 35912	Railroad Mill Site		2	66
AMC 35913	Surprise Mill Site & Water Right		1	343
AMC 35914	Tip Top Mill Site		1	409
				6

Very truly yours,  
Addwest Minerals, Inc.

*Charles W. Dalrymple*  
Charles W. Dalrymple  
Land Manager

ENTERED INTO COMPUTER  
8/21/03 PB

# Addwest Minerals, Inc.

5460 Ward Road, Suite ~~202~~ Telephone 1-303-424-5134  
Arvada, CO 80002 100 Fax # 1-303-425-7497

August 4, 2003

Bureau of Land Management  
Arizona State Office  
Mining Claim Section  
222 N. Central Avenue  
Phoenix, AZ 85004

RE: Claim Maintenance Fee  
Submitted in Lieu of  
Annual Assessment Work

To Whom It May Concern:

Pursuant to Pub. L. 103-66 and on behalf of La Cuesta International, Inc., whose address is 4837 Scotty Drive, Kingman, AZ 86401, the owner of the following listed unpatented claims situated in the San Francisco Mining District, Mohave County, AZ and Addwest Minerals, Inc. who holds a valid lease with an option to purchase, does hereby enclose a Claim Maintenance Fee of \$100.00 per claim in lieu of the requirement to perform and record Annual Assessment work for the fiscal year of 2004.

<u>Name of Claim</u>	<u>Sec.</u>	<u>Tws.</u>	<u>Rng.</u>	<u>Certificate of Location</u>		<u>BLM</u>
				<u>Recorded At</u>	<u>Serial</u>	
				<u>Book</u>	<u>Page</u>	<u>Number</u>
Mace	15	19N	20W	271	57	AMC 6629
Mace Extension	15	19N	20W	271	56	AMC 6630

2

Very truly yours,  
Addwest Minerals, Inc.

*Charles W. Dalrymple*  
Charles W. Dalrymple  
Land Manager

ENTERED INTO COMPUTER

8/21/03 CB

RECEIVED  
BUREAU OF  
LAND MANAGEMENT  
2003 AUG - 6 P 3: 15  
ARIZONA  
STATE OFFICE  
PHOENIX, ARIZONA

**United States Department of the Interior  
Bureau of Land Management**

BUSINESS & SUPPORT SVCS DIV  
222 N CENTRAL AVE  
PHOENIX, AZ 85004 -2203  
Phone: (602) 417-9200

Receipt

No:

725368

<b>Transaction #:</b> 754650
<b>Date of Transaction:</b> 08/07/2003
<b>CUSTOMER:</b> ADDWEST MINERALS INC 5460 WARD RD #100 ARVADA,CO 80002

LINE #	QTY	DESCRIPTION	REMARKS	UNIT PRICE	TOTAL
1	1.00	LOCATABLE MINERALS / MINING CLAIMS-NOT NEW-UNADJUD,ONE AUTH NO. ONLY / MINING CLAIM MONEY RECEIVED (455) <b>CASES:</b> AMC35930/\$10100.00	MAINT 2004 (101)	- n/a -	10100.00

**TOTAL: \$10,100.00**

PAYMENT INFORMATION	
1	AMOUNT: \$10,100.00 TYPE: CHECK CHECK NO: 1062 NAME: ADDWEST MINERALS, INC. 5460 WARD RD #100 ARVADA CO 80002
	POSTMARKED: 08/06/2003 RECEIVED: 08/07/2003

REMARKS

This receipt was generated by the automated BLM Collections and Billing System and is a paper representation of a portion of the official electronic record contained therein.

Receipt No. 535918

LEAD FILE #'S AMC

Trans No. 560317

6629, 12797, 35909, 322538

AMC Number	Code	Amount
6629 - 6630	482	200
12799 - 12802		400
35909 - 35914		600
35916 - 35928		1300
35929 - 35936		800
35951 - 35954		400
322538 - 322594		5700
322596		100
322598 - 322603	↓	600
<b>TOTAL:</b>		<b>\$10,100</b>

AMC Number	Code	Amount
<b>TOTAL:</b>		<b>\$</b>

Date of Doc 08-06-02

Date Entered: 10-03-02 B

Date of Rec't 08-08-02

Date Verified: 10/7/02 TK

Amount Rec'd \$10,200.00

Sent to Accts:

Amount Earned 10,100.00

Date Earned: \_\_\_\_\_

- 480 POL 100.00 Refunded
- 481 NOI
- 482 MAINT
- 396 TRANS
- 635 AMEND

NOTES: AMC 35951 was counted twice.

# Addwest Minerals, Inc.

5460 Ward Road, Suite 202 Telephone 1-303-424-5134  
Arvada, CO 80002 Fax # 1-303-425-7497

August 2, 2002

Bureau of Land Management  
Arizona State Office  
Mining Claim Section  
222 N. Central Avenue  
Phoenix, AZ 85004

RE: Claim Maintenance Fee  
Submitted in Lieu of  
Annual Assessment Work

To Whom It May Concern:

Pursuant to Pub. L. 103-66 and on behalf of Addwest Minerals, Inc., the owner of the attached listed unpatented mining claims (Houghton Annex; Houghton Annex No.1: Mabel Fraction; Latite Fraction No.1 and 2; Latite No.4, 5 and 6; G. R. 1-13 and G. R. 16-19: Ruth 1-57, 59 and 61-66; Red Top, Red Top Extension, Red Top Extension No.1 and Red Top Extension No.2); situated in the San Francisco Mining District, Mohave County, AZ, does hereby enclose a Claim Maintenance Fee of \$100.00 per claim in lieu of the requirement to perform and record Annual Assessment Work for the fiscal year of 2003.

Very truly yours,  
Addwest Minerals, Inc.

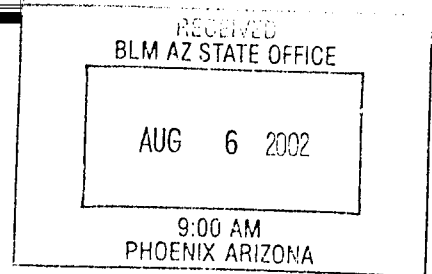


Charles W. Dalrymple  
Land Manager

2002 AUG - 6 P 1: 16  
BUREAU OF  
LAND MANAGEMENT  
ARIZONA  
STATE OFFICE  
PHOENIX, ARIZONA

107102TK  
VERIFIED

**RECORD OF CONVERSATION**



**CUSTOMER:** Addwest Minerals Inc.

**PHONE NUMBER:** 303 – 424-5134

**SUBJECT:** Mining claim count over the check amount sent in with the Maintenance form.

**CONVERSATION:** I called Addwest Minerals on 08/05/2002 and left a voice message with Charles Dalrymple about the claim count. 08/06/2002 I had no response. 08/07/2002 I called back and Charles Williams gave me a credit card number to account for the extra \$100.

I processed the receipt on 08/08/2002.

Tony Smith - Program Analyst - ASO



**GOLD ROAD MINE  
MOHAVE COUNTY, ARIZONA**

RECEIVED  
BLM AZ STATE OFFICE  
  
AUG 6 2002  
  
9:00 AM  
PHOENIX ARIZONA

<u>Name of Claim</u>	<u>Sec.</u>	<u>Tws.</u>	<u>Rng.</u>	<u>Certificate of Location</u>		<u>BLM Serial Number</u>
				<u>Book</u>	<u>Page</u>	
Houghton Annex	11	19N	20W	3T 3R	274 489	A-MC 35929
Houghton Annex No. 1	11	19N	20W	3T	504	A-MC 35930
Mabel Fraction	11	19N	20W	QQ	242	A-MC 35936
Latite Fraction No. 1	11	19N	20W	3-U	449	A-MC 35934
Latite Fraction No. 2	11	19N	20W	3-U	450	A-MC 35935
Latite No. 4	11	19N	20W	3-U	452	A-MC 35931
Latite No. 5	13	19N	20W	3-U	453	A-MC 35932
Latite No. 6	13	19N	20W	3-U	454	A-MC 35933
G. R. 1	13	19N	20W	36	576-577	A-MC 35916
G.R. 2	13	19N	20W	36	578-579	A-MC 35917
G. R. 3	18	19N	19W	36	580-581	A-MC 35918
G. R. 4	18	19N	19W	36	582-583	A-MC 35919
G. R. 5	18	19N	19W	36	584-585	A-MC 35920
G. R. 6	18	19N	19W	36	586-587	A-MC 35921
G. R. 7	18	19N	19W	36	588-589	A-MC 35922
G. R. 8	13	19N	20W	109	411-412	A-MC 35923
G. R. 9	13	19N	20W	109	413-414	A-MC 35924
G. R. 10	13	19N	20W	109	415-416	A-MC 35925
G. R. 11	13	19N	20W	109	417-418	A-MC 35926
G. R. 12	18	19N	19W	109	419-420	A-MC 35927
G. R. 13	11	19N	20W	112	245-246	A-MC 35928
G. R. 16	13	19N	20W	416	183-184	A-MC 12799
G. R. 17	13	19N	20W	416	185-186	A-MC 12800
G. R. 18	13	19N	20W	416	187-188	A-MC 12801
G. R. 19	18	19N	19W	416	189-190	A-MC 12802
Red Top	13	19N	20W	Q	8	A-MC 35951
Red Top (Amended)	13	19N	20W	2203	38	A-MC 35951
Red Top Extension	13	19N	20W	AA	292	A-MC 35952
Red Top Extension No. 1	13	19N	20W	3-C	407	A-MC 35953
Red Top Extension No. 2	13	19N	20W	EE	186	A-MC 35954

**ENTERED INTO COMPUTER**  
10-03-02 PB

RECEIVED  
BUREAU OF  
LAND MANAGEMENT  
PHOENIX, ARIZONA  
2002 AUG -6 P 1:16


**GOLD ROAD MINE**  
**MOHAVE COUNTY, ARIZONA**

BLM AZ STATE OFFICE

AUG 6 2002

9:00 AM  
PHOENIX ARIZONA

<u>Name of Claim</u>	<u>Book/Page</u>	<u>Tnshp/Range/Sec. No.</u>	<u>BLM Serial Number</u>
Ruth 1	2059/878	19N 20W 11	AMC 322538
Ruth 2	2059/880	19N 20W 11	AMC 322539
Ruth 3	2059/882	19N 20W 11	AMC 322540
Ruth 4	2059/884	19N 20W 11	AMC 322541
Ruth 5	2059/886	19N 20W 11	AMC 322542
Ruth 6	2059/888	19N 20W 11	AMC 322543
Ruth 7	2059/890	19N 20W 11	AMC 322544
Ruth 8	2059/892	19N 20W 11	AMC 322545
Ruth 9	2059/894	19N 20W 11	AMC 322546
Ruth 10	2059/896	19N 20W 12	AMC 322547
Ruth 11	2059/898	19N 20W 12	AMC 322548
Ruth 12	2059/900	19N 20W 12	AMC 322549
Ruth 13	2059/902	19N 20W 12	AMC 322550
Ruth 14	2059/904	19N 20W 12	AMC 322551
Ruth 15	2059/906	19N 20W 13	AMC 322552
Ruth 16	2059/908	19N 20W 13	AMC 322553
Ruth 17	2059/910	19N 20W 13	AMC 322554
Ruth 18	2059/912	19N 20W 13	AMC 322555
Ruth 19	2059/914	19N 20W 13	AMC 322556
Ruth 20	2059/916	19N 19W 18	AMC 322557
Ruth 21	2059/918	19N 19W 18	AMC 322558
Ruth 22	2059/920	19N 19W 18	AMC 322559
Ruth 23	2059/922	19N 19W 18	AMC 322560
Ruth 24	2059/924	19N 19W 18	AMC 322561
Ruth 25	2059/926	19N 19W 18	AMC 322562
Ruth 26	2059/928	19N 19W 18	AMC 322563
Ruth 27	2059/930	19N 19W 18	AMC 322564
Ruth 28	2059/932	19N 19W 18	AMC 322565
Ruth 29	2059/934	19N 19W 18	AMC 322566
Ruth 30	2059/936	19N 19W 18	AMC 322567
Ruth 31	2059/938	19N 19W 18	AMC 322568
Ruth 32	2059/940	19N 19W 18	AMC 322569
Ruth 33	2059/942	19N 19W 18	AMC 322570
Ruth 34	2059/944	19N 19W 18	AMC 322571
Ruth 35	2059/946	19N 19W 18	AMC 322572
Ruth 36	2059/948	19N 19W 18	AMC 322573
Ruth 37	2059/950	19N 19W 18	AMC 322574
Ruth 38	2059/952	19N 19W 18	AMC 322575
Ruth 39	2059/954	19N 19W 18	AMC 322576
Ruth 40	2059/956	19N 19W 18	AMC 322577
Ruth 41	2059/958	19N 19W 18	AMC 322578
Ruth 42	2059/960	19N 20W 11	AMC 322579
Ruth 43	2059/962	19N 20W 11	AMC 322580
Ruth 44	2059/964	19N 20W 11	AMC 322581
Ruth 45	2059/966	19N 20W 11	AMC 322582

**ENTERED INTO COMPUTER**

10-03-02 PB

HS

<u>Name of Claim</u>	<u>Book/Page</u>	<u>Tnshp/Range/Sec. No.</u>	<u>BLM Serial Number</u>
Ruth 46	2059/968	19N 20W 14	AMC 322583
Ruth 47	2059/970	19N 20W 11	AMC 322584
Ruth 48	2059/972	19N 20W 14	AMC 322585
Ruth 49	2059/974	19N 20W 14	AMC 322586
Ruth 50	2059/976	19N 20W 14	AMC 322587
Ruth 51	2059/978	19N 20W 14	AMC 322588
Ruth 52	2059/980	19N 20W 14	AMC 322589
Ruth 53	2059/982	19N 20W 14	AMC 322590
Ruth 54	2059/984	19N 20W 13	AMC 322591
Ruth 55	2059/986	19N 20W 14	AMC 322592
Ruth 56	2059/988	19N 20W 14	AMC 322593
Ruth 57	2059/990	19N 20W 13	AMC 322594
Ruth 59	2059/994	19N 20W 13	AMC 322596
Ruth 61	2059/998	19N 20W 13	AMC 322598
Ruth 62	2059/1000	19N 20W 13	AMC 322599
Ruth 63	2060/1	19N 20W 13	AMC 322600
Ruth 64	2060/3	19N 20W 13	AMC 322601
Ruth 65	2060/5	19N 20W 13	AMC 322602
Ruth 66	2060/7	19N 20W 13	AMC 322603

BUREAU OF LAND MANAGEMENT  
 2002 AUG -6 P 1:17  
 ARIZONA  
 STATE OFFICE  
 PHOENIX, ARIZONA

**ENTERED INTO COMPUTER**  
 10-03-02 PB

# Addwest Minerals, Inc.

5460 Ward Road, Suite 202 Telephone 1-303-424-5134  
Arvada, CO 80002 Fax # 1-303-425-7497

RECEIVED  
BLM AZ STATE OFFICE

AUG 6 2002

9:00 AM  
PHOENIX ARIZONA

August 2, 2002

Bureau of Land Management  
Arizona State Office  
Mining Claim Section  
222 N. Central Avenue  
Phoenix, Az 85004

RE: Claim Maintenance Fee/  
Notice of Intent to Hold  
(6) Mill Sites "Gold Road  
Mine"

To Who It May Concern:

Pursuant to Pub. L. 103-66 and on behalf of Addwest Minerals, Inc., the owner of the following listed unpatented mill sites situated in the San Francisco Mining District, Mohave County, Az, does hereby enclose a Claim Maintenance Fee of \$100.00 per mill site to cover holding fees for the fiscal year 2003.

<u>BLM Serial No.</u>	<u>Name</u>	<u>Recorded</u>	<u>Book</u>	<u>Page</u>
AMC 35909	Bull Run Mill Site & Water Right		1	347
AMC 35910	Climax Mill Site & Water Right		1	487
AMC 35911	Gold Brook Mill Site		1	348
AMC 35912	Railroad Mill Site		2	66
AMC 35913	Surprise Mill Site & Water Right		1	343
AMC 35914	Tip Top Mill Site		1	409

Very truly yours,  
Addwest Minerals, Inc.

*Charles W. Dalrymple*

Charles W. Dalrymple  
Land Manager

PHOENIX, ARIZONA  
BLM STATE OFFICE  
AUG 6 2002

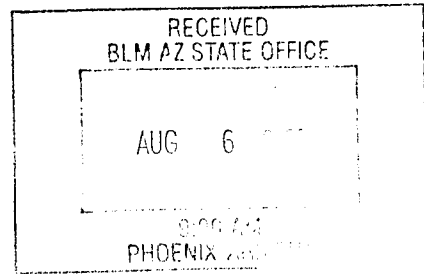
2002 AUG -6 P 1:17

BLM BUREAU OF LAND MANAGEMENT  
PHOENIX, ARIZONA

ENTERED INTO COMPUTER  
10-03-02 PB

# Addwest Minerals, Inc.

5460 Ward Road, Suite 202 Telephone 1-303-424-5134  
Arvada, CO 80002 Fax # 1-303-425-7497



August 2, 2002

Bureau of Land Management  
Arizona State Office  
Mining Claim Section  
222 N. Central Avenue  
Phoenix, AZ 85004

RE: Claim Maintenance Fee  
Submitted in Lieu of  
Annual Assessment Work

To Whom It May Concern:

Pursuant to Pub. L. 103-66 and on behalf of La Cuesta International, Inc., whose address is 4837 Scotty Drive, Kingman, AZ 86401, the owner of the following listed unpatented claims situated in the San Francisco Mining District, Mohave County, AZ and Addwest Minerals, Inc. who holds a valid lease with an option to purchase, does hereby enclose a Claim Maintenance Fee of \$100.00 per claim in lieu of the requirement to perform and record Annual Assessment work for the fiscal year of 2003.

<u>Name of Claim</u>	<u>Sec.</u>	<u>Tws.</u>	<u>Rng.</u>	<u>Certificate of Location</u>		<u>BLM</u> <u>Serial</u> <u>Number</u>
				<u>Book</u>	<u>Page</u>	
Mace	15	19N	20W	271	57	AMC 6629
Mace Extension	15	19N	20W	271	56	AMC 6630

Very truly yours,  
Addwest Minerals, Inc.

*Charles W. Dalrymple*  
Charles W. Dalrymple  
Land Manager

ARIZONA  
STATE OFFICE  
PHOENIX, ARIZONA

2002 AUG -6 P 1:17

RECEIVED  
BUREAU OF  
LAND MANAGEMENT

ENTERED INTO COMPUTER  
10-03-02 PB

**United States Department of the Interior**  
**Bureau of Land Management**  
 BUSINESS & SUPPORT SVCS DIV  
 222 N CENTRAL AVE  
 PHOENIX, AZ 85004 -2203  
 Phone: (602) 417-9200

Receipt	
No:	535918

<b>Transaction #:</b> 560317
<b>Date of Transaction:</b> 08/08/2002
<b>CUSTOMER:</b> ADDWEST MINERALS INC 5460 WARD RD #202 ARVADA, CO 80002

LINE #	QTY	DESCRIPTION	REMARKS	UNIT PRICE	TOTAL
1	1.00	LOCATABLE MINERALS / MINING CLAIMS-NOT NEW-UNADJUD, ONE AUTH NO. ONLY / MINING CLAIM MONEY RECEIVED (455) CASES: AMC35929/\$10200.00	MAINT 2003 (102)	- n/a -	10200.00
<b>TOTAL:</b>					<b>\$10,200.00</b>

PAYMENT INFORMATION			
NOTE: Items will appear on credit card statement as "Bureau of Land Management".			
1	AMOUNT	\$10,100.00	POSTMARKED N/A
	TYPE	CHECK	RECEIVED 08/06/2002
	CHECK NO.	9587	
	NAME	ADDWEST MINERALS INC. 5460 WARD RD #202 ARVADA CO 80002	
2	AMOUNT	\$100.00	POSTMARKED N/A
	TYPE	CREDIT CARD	RECEIVED 08/08/2002
	NAME	ADDWEST MINERALS INC. 5460 WARD RD #202 ARVADA CO 80002	
	CARD NO.	XXXXXXXXXXXX2019	AUTH CODE 045415
	NAME ON CARD	CHARLES S WILLIAMS	
	EXPIRES	08/31/2004	
	SIGNATURE		

<b>CC Credit Reason</b>	DUPLICATE PAYMENT. AMC 35951. CONTACT MARY HYDE @ BLM. RECEIPT NO. 535918.
<b>Login ID</b>	202
<b>Entry Date</b>	11/25/2002
<b>Total Amount</b>	\$100.00
<b>Credit Card No</b>	
<b>Credit Card Name</b>	
<b>CC Expiration date</b>	

**Original Order Items**

Line	Order#	AuthNos	TransDate	Action	Amount	B Org	R Org	Fund	Pr
1	560317	AMC35929	08/08/2002	MINING CLAIM MONEY RECEIVED (455)	\$10,200.00	AZ950	AZ950	455	C

**Order Items To Be Generated for CC Credit**

Line	Order#	AuthNos	TransDate	Action	Amount	B Org	R Org	Fund	Proj
1	560317	AMC35929	11/25/2002	MINING CLAIM MONEY RECEIVED (455)	\$-100.00	AZ950	AZ950	455	000

Receipt No. 358545

Trans No. 376966

LEAD FILE #'S \_\_\_\_\_

35909, 6629

12797

322538

AMC Number	Code	Amount
35916 - 35936	482	2100-
12799 - 12802	}	400-
35951 - 35954		400-
322538 - 322582		4500-
322583 - 322594		1200-
322596		100-
322598 - 322603		600-
35909 - 35914		600-
6629 - 6630	482	200-
<b>TOTAL:</b>		\$10,100

AMC Number	Code	Amount
<b>TOTAL:</b>		\$

Date of Doc 8/16/01

Date of Rec't \_\_\_\_\_

Amount Rec'd \_\_\_\_\_

Amount Earned \_\_\_\_\_

Date Entered: DM 10/24/01

Date Verified: \_\_\_\_\_

Sent to Accts: 10/24/01

Date Earned: \_\_\_\_\_

- 480 POL
- 481 NOI
- 482 MAINT
- 396 TRANS
- 635 AMEND

NOTES:



# Addwest Minerals, Inc.

5460 Ward Road, Suite 202 Telephone 1-303-424-5134  
Arvada, CO 80002 Fax # 1-303-425-7497

RECEIVED  
PURCHASING  
LAND MANAGEMENT  
2001 AUG 16 P 12:34  
August 14, 2001  
ARIZONA  
STATE OFFICE  
PHOENIX, ARIZONA


Bureau of Land Management  
Arizona State Office  
Mining Claim Section  
222 N. Central Avenue  
Phoenix, AZ 85004

RE: Claim Maintenance Fee  
Submitted in Lieu of  
Annual Assessment Work

To Whom It May Concern:

Pursuant to Pub. L. 103-66 and on behalf of Addwest Minerals, Inc., the owner of the attached listed unpatented mining claims (Houghton Annex; Houghton Annex No.1: Mabel Fraction; Latite Fraction No.1 and 2; Latite No.4, 5 and 6; G. R. 1-13 and G. R. 16-19: Ruth 1-57, 59 and 61-66; Red Top, Red Top Extension, Red Top Extension No.1 and Red Top Extension No.2); situated in the San Francisco Mining District, Mohave County, AZ, does hereby enclose a Claim Maintenance Fee of \$100.00 per claim in lieu of the requirement to perform and record Annual Assessment Work for the fiscal year of 2002.

Very truly yours,  
Addwest Minerals, Inc.



Charles W. Dalrymple  
Land Manager

GOLD ROAD MINE  
MOHAVE COUNTY, ARIZONA

RECEIVED  
BUREAU OF  
LAND MANAGEMENT

2001 AUG 16 P 12:39

ARIZONA  
STATE DEPARTMENT OF  
MINES AND METALS  
BEM

<u>Name of Claim</u>	<u>Sec.</u>	<u>Tws.</u>	<u>Rng.</u>	<u>Certificate of Location</u>		<u>Serial Number</u>
				<u>Book</u>	<u>Recorded At Page</u>	
Houghton Annex	11	19N	20W	3T	274	A-MC 35929
				3R	489	
Houghton Annex No. 1	11	19N	20W	3T	504	A-MC 35930
Mabel Fraction	11	19N	20W	QQ	242	A-MC 35936
Latite Fraction No. 1	11	19N	20W	3-U	449	A-MC 35934
Latite Fraction No. 2	11	19N	20W	3-U	450	A-MC 35935
Latite No. 4	11	19N	20W	3-U	452	A-MC 35931
Latite No. 5	13	19N	20W	3-U	453	A-MC 35932
Latite No. 6	13	19N	20W	3-U	454	A-MC 35933
G. R. 1	13	19N	20W	36	576-577	A-MC 35916
G. R. 2	13	19N	20W	36	578-579	A-MC 35917
G. R. 3	18	19N	19W	36	580-581	A-MC 35918
G. R. 4	18	19N	19W	36	582-583	A-MC 35919
G. R. 5	18	19N	19W	36	584-585	A-MC 35920
G. R. 6	18	19N	19W	36	586-587	A-MC 35921
G. R. 7	18	19N	19W	36	588-589	A-MC 35922
G. R. 8	13	19N	20W	109	411-412	A-MC 35923
G. R. 9	13	19N	20W	109	413-414	A-MC 35924
G. R. 10	13	19N	20W	109	415-416	A-MC 35925
G. R. 11	13	19N	20W	109	417-418	A-MC 35926
G. R. 12	18	19N	19W	109	419-420	A-MC 35927
G. R. 13	11	19N	20W	112	245-246	A-MC 35928
G. R. 16	13	19N	20W	416	183-184	A-MC 12799
G. R. 17	13	19N	20W	416	185-186	A-MC 12800
G. R. 18	13	19N	20W	416	187-188	A-MC 12801
G. R. 19	18	19N	19W	416	189-190	A-MC 12802
Red Top	13	19N	20W	Q	8	A-MC 35951
Red Top (Amended)	13	19N	20W	2203	38	A-MC 35951
Red Top Extension	13	19N	20W	AA	292	A-MC 35952
Red Top Extension No. 1	13	19N	20W	3-C	407	A-MC 35953
Red Top Extension No. 2	13	19N	20W	EE	186	A-MC 35954

29

ENTERED INTO COMPUTER

*DM 10/24/01*

GOLD ROAD MINE  
MOHAVE COUNTY, ARIZONA

<u>Name of Claim</u>	<u>Book/Page</u>	<u>Tnshp/Range/Sec. No.</u>	<u>BLM Serial Number</u>
Ruth 1	2059/878	19N 20W 11	AMC 322538
Ruth 2	2059/880	19N 20W 11	AMC 322539
Ruth 3	2059/882	19N 20W 11	AMC 322540
Ruth 4	2059/884	19N 20W 11	AMC 322541
Ruth 5	2059/886	19N 20W 11	AMC 322542
Ruth 6	2059/888	19N 20W 11	AMC 322543
Ruth 7	2059/890	19N 20W 11	AMC 322544
Ruth 8	2059/892	19N 20W 11	AMC 322545
Ruth 9	2059/894	19N 20W 11	AMC 322546
Ruth 10	2059/896	19N 20W 12	AMC 322547
Ruth 11	2059/898	19N 20W 12	AMC 322548
Ruth 12	2059/900	19N 20W 12	AMC 322549
Ruth 13	2059/902	19N 20W 12	AMC 322550
Ruth 14	2059/904	19N 20W 12	AMC 322551
Ruth 15	2059/906	19N 20W 13	AMC 322552
Ruth 16	2059/908	19N 20W 13	AMC 322553
Ruth 17	2059/910	19N 20W 13	AMC 322554
Ruth 18	2059/912	19N 20W 13	AMC 322555
Ruth 19	2059/914	19N 20W 13	AMC 322556
Ruth 20	2059/916	19N 19W 18	AMC 322557
Ruth 21	2059/918	19N 19W 18	AMC 322558
Ruth 22	2059/920	19N 19W 18	AMC 322559
Ruth 23	2059/922	19N 19W 18	AMC 322560
Ruth 24	2059/924	19N 19W 18	AMC 322561
Ruth 25	2059/926	19N 19W 18	AMC 322562
Ruth 26	2059/928	19N 19W 18	AMC 322563
Ruth 27	2059/930	19N 19W 18	AMC 322564
Ruth 28	2059/932	19N 19W 18	AMC 322565
Ruth 29	2059/934	19N 19W 18	AMC 322566
Ruth 30	2059/936	19N 19W 18	AMC 322567
Ruth 31	2059/938	19N 19W 18	AMC 322568
Ruth 32	2059/940	19N 19W 18	AMC 322569
Ruth 33	2059/942	19N 19W 18	AMC 322570
Ruth 34	2059/944	19N 19W 18	AMC 322571
Ruth 35	2059/946	19N 19W 18	AMC 322572
Ruth 36	2059/948	19N 19W 18	AMC 322573
Ruth 37	2059/950	19N 19W 18	AMC 322574
Ruth 38	2059/952	19N 19W 18	AMC 322575
Ruth 39	2059/954	19N 19W 18	AMC 322576
Ruth 40	2059/956	19N 19W 18	AMC 322577
Ruth 41	2059/958	19N 19W 18	AMC 322578
Ruth 42	2059/960	19N 20W 11	AMC 322579
Ruth 43	2059/962	19N 20W 11	AMC 322580
Ruth 44	2059/964	19N 20W 11	AMC 322581
Ruth 45	2059/966	19N 20W 11	AMC 322582

RECEIVED  
BUREAU OF  
LAND MANAGEMENT

45

ENTERED INTO COMPUTER  
*LOM 10/24/01*

<u>Name of Claim</u>	<u>Book/Page</u>	<u>Tnshp/Range/Sec. No.</u>	<u>BLM Serial Number</u>
Ruth 46	2059/968	19N 20W 14	AMC 322583
Ruth 47	2059/970	19N 20W 11	AMC 322584
Ruth 48	2059/972	19N 20W 14	AMC 322585
Ruth 49	2059/974	19N 20W 14	AMC 322586
Ruth 50	2059/976	19N 20W 14	AMC 322587
Ruth 51	2059/978	19N 20W 14	AMC 322588
Ruth 52	2059/980	19N 20W 14	AMC 322589
Ruth 53	2059/982	19N 20W 14	AMC 322590
Ruth 54	2059/984	19N 20W 13	AMC 322591
Ruth 55	2059/986	19N 20W 14	AMC 322592
Ruth 56	2059/988	19N 20W 14	AMC 322593
Ruth 57	2059/990	19N 20W 13	AMC 322594
Ruth 59	2059/994	19N 20W 13	AMC 322596
Ruth 61	2059/998	19N 20W 13	AMC 322598
Ruth 62	2059/1000	19N 20W 13	AMC 322599
Ruth 63	2060/1	19N 20W 13	AMC 322600
Ruth 64	2060/3	19N 20W 13	AMC 322601
Ruth 65	2060/5	19N 20W 13	AMC 322602
Ruth 66	2060/7	19N 20W 13	AMC 322603

9

RECEIVED  
 BUREAU OF  
 LAND MANAGEMENT  
 2001 AUG 16 P 12:40  
 ARIZONA  
 STATE OFFICE  
 PHOENIX, ARIZONA

ENTERED INTO COMPUTER

*Lm 10/24/01*

# Addwest Minerals, Inc.

5460 Ward Road, Suite 202 Telephone 1-303-424-5134  
Arvada, CO 80002 Fax # 1-303-425-7497

RECEIVED  
BUREAU OF  
LAND MANAGEMENT  
2001 AUG 16 P 12:40  
ARIZONA  
STATE OFFICE  
PHOENIX, ARIZONA

August 14, 2001

Bureau of Land Management  
Arizona State Office  
Mining Claim Section  
222 N. Central Avenue  
Phoenix, Az 85004

RE: Claim Maintenance Fee/  
Notice of Intent to Hold  
(6) Mill Sites "Gold Road  
Mine"

To Who It May Concern:

Pursuant to Pub. L. 103-66 and on behalf of Addwest Minerals, Inc., the owner of the following listed unpatented mill sites situated in the San Francisco Mining District, Mohave County, Az, does hereby enclose a Claim Maintenance Fee of \$100.00 per mill site to cover holding fees for the fiscal year 2002.

<u>BLM Serial No.</u>	<u>Name</u>	<u>Recorded</u>	<u>Book</u>	<u>Page</u>
AMC 35909	Bull Run Mill Site & Water Right		1	347
AMC 35910	Climax Mill Site & Water Right		1	487
AMC 35911	Gold Brook Mill Site		1	348
AMC 35912	Railroad Mill Site		2	66
AMC 35913	Surprise Mill Site & Water Right		1	343
AMC 35914	Tip Top Mill Site		1	409

Very truly yours,  
Addwest Minerals, Inc.  
*Charles W. Dalrymple*  
Charles W. Dalrymple  
Land Manager

**ENTERED INTO COMPUTER**

*DM 10/24/01*

# Addwest Minerals, Inc.

5460 Ward Road, Suite 202 Telephone 1-303-424-5134  
Arvada, CO 80002 Fax # 1-303-425-7497

Bureau of Land Management  
Arizona State Office  
Mining Claim Section  
222 N. Central Avenue  
Phoenix, AZ 85004

RECEIVED  
BUREAU OF  
LAND MANAGEMENT  
2001 AUG 14 10 12:40  
ARIZONA  
STATE OFFICE  
PHOENIX, ARIZONA  
August 14 2001

RE: Claim Maintenance Fee  
Submitted in Lieu of  
Annual Assessment Work

To Whom It May Concern:

Pursuant to Pub. L. 103-66 and on behalf of La Cuesta International, Inc., whose address is 4837 Scotty Drive, Kingman, AZ 86401, the owner of the following listed unpatented claims situated in the San Francisco Mining District, Mohave County, AZ and Addwest Minerals, Inc. who holds a valid lease with an option to purchase, does hereby enclose a Claim Maintenance Fee of \$100.00 per claim in lieu of the requirement to perform and record Annual Assessment work for the fiscal year of 2002.

<u>Name of Claim</u>	<u>Sec.</u>	<u>Tws.</u>	<u>Rng.</u>	<u>Certificate of Location</u>		<u>BLM</u>
				<u>Book</u>	<u>Page</u>	<u>Serial</u>
Mace	15	19N	20W	271	57	AMC 6629
Mace Extension	15	19N	20W	271	56	AMC 6630

Very truly yours,  
Addwest Minerals, Inc.

*Charles W. Dalrymple*  
Charles W. Dalrymple  
Land Manager

**ENTERED INTO COMPUTER**

*20m 10/24/01*

**United States Department of the Interior  
Bureau of Land Management**  
BUSINESS & SUPPORT SVCS DIV  
222 N CENTRAL AVE  
PHOENIX, AZ 85004 -2203  
Phone: (602) 417-9200

Receipt	
No:	358545

Transaction #: 376966  
Date of Transaction: 08/16/2001

CUSTOMER: ADDWEST MINERALS INC  
5460 WARD RD #202  
ARVADA, CO 80002

LINE #	QTY	COMMODITY / SUBJECT / ACTION / PRODUCT	REMARKS	UNIT PRICE	TOTAL
1	1.00	LOCATABLE MINERALS / MINING CLAIMS-NOT NEW-UNADJUD, ONE AUTH NO. ONLY / MINING CLAIM MONEY RECEIVED (455)	MAINT 2002 (101)	- n/a -	\$10,100.00

**TOTAL: \$10,100.00**

**PAYMENT INFORMATION**

1	AMOUNT:	\$10,100.00	POSTMARKED:	N/A
	TYPE:	CHECK	RECEIVED:	08/16/2001
	CHECK NO:	9501		
	NAME:	ADDWEST MINERALS, INC. 5460 WARD RD #202 ARVADA CO 80002		

**REMARKS**

PHONE: SEE DOC

**CASE SERIAL NUMBER INFORMATION**

TRNS #	LINE #	CASES
376966	1	AMC35929/\$10100.00

This receipt was generated by the automated BLM Collections and Billings System and is a paper representation of a portion of the official electronic record contained therein.

Receipt #: 164222

Lead #: 12797, 35909, 6629, 322538

Amount Received: 10,100<sup>00</sup>

Date: 8/7/00

Transaction #: 177238

AMC #	Code	\$\$\$\$
12799-12802-	482	400 <sup>00</sup>
35909-35914-		600 <sup>00</sup>
35916-35936-		2100 <sup>00</sup>
35951-35954-		400 <sup>00</sup>
6629-6630-		200 <sup>00</sup>
322538-322594		5700 <sup>00</sup>
322596		100 <sup>00</sup>
322598-322603		600 <sup>00</sup>

AMC #	Code	\$\$\$\$

Total: \_\_\_\_\_

- 480----POL-----\$5
- 481----NOI-----\$5
- 482----Maint.---\$100
- 396----Trf.-----\$5
- 635----Amd.-----\$5
- 379----Refund

Entered: 10 8/10/00  
Date

Verified: 10 8-14-00  
Date

Sent to Accounts: 8-14-00  
Date

Earned by Accounts: \_\_\_\_\_  
Date



# Addwest Minerals, Inc.

5460 Ward Road, Suite 202 Telephone 1-303-424-5134  
Arvada, CO 80002 Fax # 1-303-425-7497

August 2 , 2000

Bureau of Land Management  
Arizona State Office  
Mining Claim Section  
222 N. Central Avenue  
Phoenix, AZ 85004

RE: Claim Maintenance Fee  
Submitted in Lieu of  
Annual Assessment Work

To Whom It May Concern:

Pursuant to Pub. L. 103-66 and on behalf of Addwest Minerals, Inc., the owner of the attached listed unpatented mining claims (Houghton Annex; Houghton Annex No.1: Mabel Fraction; Latite Fraction No.1 and 2; Latite No.4, 5 and 6; G. R. 1-13 and G. R. 16-19: Ruth 1-57, 59 and 61-66; Red Top, Red Top Extension, Red Top Extension No.1 and Red Top Extension No.2); situated in the San Francisco Mining District, Mohave County, AZ, does hereby enclose a Claim Maintenance Fee of \$100.00 per claim in lieu of the requirement to perform and record Annual Assessment Work for the fiscal year of 2001.

Very truly yours,  
Addwest Minerals, Inc.

*Charles W. Dalrymple*  
Charles W. Dalrymple  
Land Manager

ARIZONA  
STATE OFFICE  
PHOENIX, ARIZONA

AUG 7 1 50 PM '00

RECEIVED  
BUREAU OF  
LAND MANAGEMENT

GOLD ROAD MINE  
MOHAVE COUNTY, ARIZONA

RECEIVED  
BUREAU OF  
LAND MANAGEMENT  
ARIZONA  
STATE OF ARIZONA  
PHOENIX, ARIZONA  
AUG 7 1 50 PM '00

Name of Claim	Sec.	Tws.	Rng.	Certificate of Location		BLM Serial Number
				Book	Page	
Houghton Annex	11	19N	20W	3T 3R	274 489	A-MC 35929 -
Houghton Annex No. 1	11	19N	20W	3T	504	A-MC 35930 -
Mabel Fraction	11	19N	20W	QQ	242	A-MC 35936 -
Latite Fraction No. 1	11	19N	20W	3-U	449	A-MC 35934 -
Latite Fraction No. 2	11	19N	20W	3-U	450	A-MC 35935 -
Latite No. 4	11	19N	20W	3-U	452	A-MC 35931 -
Latite No. 5	13	19N	20W	3-U	453	A-MC 35932 -
Latite No. 6	13	19N	20W	3-U	454	A-MC 35933 -
G. R. 1	13	19N	20W	36	576-577	A-MC 35916 -
G.R. 2	13	19N	20W	36	578-579	A-MC 35917 -
G. R. 3	18	19N	19W	36	580-581	A-MC 35918 -
G. R. 4	18	19N	19W	36	582-583	A-MC 35919 -
G. R. 5	18	19N	19W	36	584-585	A-MC 35920 -
G. R. 6	18	19N	19W	36	586-587	A-MC 35921 -
G. R. 7	18	19N	19W	36	588-589	A-MC 35922 -
G. R. 8	13	19N	20W	109	411-412	A-MC 35923 -
G. R. 9	13	19N	20W	109	413-414	A-MC 35924 -
G. R. 10	13	19N	20W	109	415-416	A-MC 35925 -
G. R. 11	13	19N	20W	109	417-418	A-MC 35926 -
G. R. 12	18	19N	19W	109	419-420	A-MC 35927 -
G. R. 13	11	19N	20W	112	245-246	A-MC 35928 -
G. R. 16	13	19N	20W	416	183-184	A-MC 12799 -
G. R. 17	13	19N	20W	416	185-186	A-MC 12800 -
G. R. 18	13	19N	20W	416	187-188	A-MC 12801 -
G. R. 19	18	19N	19W	416	189-190	A-MC 12802 -
Red Top	13	19N	20W	Q	8	A-MC 35951 -
Red Top (Amended)	13	19N	20W	2203	38	A-MC 35951 -
Red Top Extension	13	19N	20W	AA	292	A-MC 35952 -
Red Top Extension No. 1	13	19N	20W	3-C	407	A-MC 35953 -
Red Top Extension No. 2	13	19N	20W	EE	186	A-MC 35954 -

AUG 7 1 50 PM '00

RECEIVED  
BUREAU OF  
LAND MANAGEMENT

29

PLEASE NOTE

← AMENDED CLAIM  
 "RED TOP"  
 DON'T COUNT  
 TWICE!

**ENTERED INTO COMPUTER**

8/10/00

**VERIFIED**

8-14-00

GOLD ROAD MINE  
MOHAVE COUNTY, ARIZONA

<u>Name of Claim</u>	<u>Book/Page</u>	<u>Tnshp/Range/Sec. No.</u>	<u>BLM Serial Number</u>
Ruth 1	2059/878	19N 20W 11	AMC 322538
Ruth 2	2059/880	19N 20W 11	AMC 322539
Ruth 3	2059/882	19N 20W 11	AMC 322540
Ruth 4	2059/884	19N 20W 11	AMC 322541
Ruth 5	2059/886	19N 20W 11	AMC 322542
Ruth 6	2059/888	19N 20W 11	AMC 322543
Ruth 7	2059/890	19N 20W 11	AMC 322544
Ruth 8	2059/892	19N 20W 11	AMC 322545
Ruth 9	2059/894	19N 20W 11	AMC 322546
Ruth 10	2059/896	19N 20W 12	AMC 322547
Ruth 11	2059/898	19N 20W 12	AMC 322548
Ruth 12	2059/900	19N 20W 12	AMC 322549
Ruth 13	2059/902	19N 20W 12	AMC 322550
Ruth 14	2059/904	19N 20W 12	AMC 322551
Ruth 15	2059/906	19N 20W 13	AMC 322552
Ruth 16	2059/908	19N 20W 13	AMC 322553
Ruth 17	2059/910	19N 20W 13	AMC 322554
Ruth 18	2059/912	19N 20W 13	AMC 322555
Ruth 19	2059/914	19N 20W 13	AMC 322556
Ruth 20	2059/916	19N 19W 18	AMC 322557
Ruth 21	2059/918	19N 19W 18	AMC 322558
Ruth 22	2059/920	19N 19W 18	AMC 322559
Ruth 23	2059/922	19N 19W 18	AMC 322560
Ruth 24	2059/924	19N 19W 18	AMC 322561
Ruth 25	2059/926	19N 19W 18	AMC 322562
Ruth 26	2059/928	19N 19W 18	AMC 322563
Ruth 27	2059/930	19N 19W 18	AMC 322564
Ruth 28	2059/932	19N 19W 18	AMC 322565
Ruth 29	2059/934	19N 19W 18	AMC 322566
Ruth 30	2059/936	19N 19W 18	AMC 322567
Ruth 31	2059/938	19N 19W 18	AMC 322568
Ruth 32	2059/940	19N 19W 18	AMC 322569
Ruth 33	2059/942	19N 19W 18	AMC 322570
Ruth 34	2059/944	19N 19W 18	AMC 322571
Ruth 35	2059/946	19N 19W 18	AMC 322572
Ruth 36	2059/948	19N 19W 18	AMC 322573
Ruth 37	2059/950	19N 19W 18	AMC 322574
Ruth 38	2059/952	19N 19W 18	AMC 322575
Ruth 39	2059/954	19N 19W 18	AMC 322576
Ruth 40	2059/956	19N 19W 18	AMC 322577
Ruth 41	2059/958	19N 19W 18	AMC 322578
Ruth 42	2059/960	19N 20W 11	AMC 322579
Ruth 43	2059/962	19N 20W 11	AMC 322580
Ruth 44	2059/964	19N 20W 11	AMC 322581
Ruth 45	2059/966	19N 20W 11	AMC 322582

Aug 7 1 50 PM '00

RECEIVED  
BUREAU OF  
LAND MANAGEMENT

**ENTERED INTO COMPUTER**

8/10/00

46  
VERIFIED  
8-14-00

<u>Name of Claim</u>	<u>Book/Page</u>	<u>Tnshp/Range/Sec. No.</u>	<u>BLM Serial Number</u>
Ruth 46	2059/968	19N 20W 14	AMC 322583
Ruth 47	2059/970	19N 20W 11	AMC 322584
Ruth 48	2059/972	19N 20W 14	AMC 322585
Ruth 49	2059/974	19N 20W 14	AMC 322586
Ruth 50	2059/976	19N 20W 14	AMC 322587
Ruth 51	2059/978	19N 20W 14	AMC 322588
Ruth 52	2059/980	19N 20W 14	AMC 322589
Ruth 53	2059/982	19N 20W 14	AMC 322590
Ruth 54	2059/984	19N 20W 13	AMC 322591
Ruth 55	2059/986	19N 20W 14	AMC 322592
Ruth 56	2059/988	19N 20W 14	AMC 322593
Ruth 57	2059/990	19N 20W 13	AMC 322594
Ruth 59	2059/994	19N 20W 13	AMC 322596
Ruth 61	2059/998	19N 20W 13	AMC 322598
Ruth 62	2059/1000	19N 20W 13	AMC 322599
Ruth 63	2060/1	19N 20W 13	AMC 322600
Ruth 64	2060/3	19N 20W 13	AMC 322601
Ruth 65	2060/5	19N 20W 13	AMC 322602
Ruth 66	2060/7	19N 20W 13	AMC 322603

19

RECEIVED  
BUREAU OF  
LAND MANAGEMENT  
Aug 7 1 50 PM '00  
AND FOR  
STATE OFFICE  
PHOENIX, ARIZONA

ENTERED INTO COMPUTER

RB 3/14/00

VERIFIED

8-14-00

# Addwest Minerals, Inc.

5460 Ward Road, Suite 202 Telephone 1-303-424-5134  
Arvada, CO 80002 Fax # 1-303-425-7497

ARIZONA  
STATE OFFICE  
PHOENIX, ARIZONA

Aug 7 1 51 PM '00

RECEIVED  
BUREAU OF  
LAND MANAGEMENT

August 2, 2000

Bureau of Land Management  
Arizona State Office  
Mining Claim Section  
222 N. Central Avenue  
Phoenix, AZ 85004

RE: Claim Maintenance Fee  
Submitted in Lieu of  
Annual Assessment Work

To Whom It May Concern:

Pursuant to Pub. L. 103-66 and on behalf of La Cuesta International, Inc., whose address is 4837 Scotty Drive, Kingman, AZ 86401, the owner of the following listed unpatented claims situated in the San Francisco Mining District, Mohave County, AZ and Addwest Minerals, Inc. who holds a valid lease with an option to purchase, does hereby enclose a Claim Maintenance Fee of \$100.00 per claim in lieu of the requirement to perform and record Annual Assessment work for the fiscal year of 2001.

<u>Name of Claim</u>	<u>Sec.</u>	<u>Tws.</u>	<u>Rng.</u>	<u>Certificate of Location</u>		<u>BLM</u> <u>Serial</u> <u>Number</u>
				<u>Book</u>	<u>Page</u>	
Mace	15	19N	20W	271	57	AMC 6629-
Mace Extension	15	19N	20W	271	56	AMC 6630- ✓

Very truly yours,  
Addwest Minerals, Inc.

*Charles W. Dalrymple*  
Charles W. Dalrymple  
Land Manager

ENTERED INTO COMPUTER

*BB 8/10/00*

VERIFIED

*So 8-14-00*

# Addwest Minerals, Inc.

5460 Ward Road, Suite 202 Telephone 1-303-424-5134  
Arvada, CO 80002 Fax # 1-303-425-7497

ARIZONA  
STATE OFFICE  
PHOENIX, ARIZONA

AUG 7 1 51 PM '00

RECEIVED  
BUREAU OF  
LAND MANAGEMENT

August 2 , 2000

Bureau of Land Management  
Arizona State Office  
Mining Claim Section  
222 N. Central Avenue  
Phoenix, Az 85004

RE: Claim Maintenance Fee/  
Notice of Intent to Hold  
(6) Mill Sites "Gold Road  
Mine"

To Who It May Concern:

Pursuant to Pub. L. 103-66 and on behalf of Addwest Minerals, Inc., the owner of the following listed unpatented mill sites situated in the San Francisco Mining District, Mohave County, Az, does hereby enclose a Claim Maintenance Fee of \$100.00 per mill site to cover holding fees for the fiscal year 2001.

<u>BLM Serial No.</u>	<u>Name</u>	<u>Recorded</u>	<u>Book</u>	<u>Page</u>
AMC 35909 ✓	Bull Run Mill Site & Water Right		1	347
AMC 35910 ✓	Climax Mill Site & Water Right		1	487
AMC 35911 ✓	Gold Brook Mill Site		1	348
AMC 35912 ✓	Railroad Mill Site		2	66
AMC 35913 ✓	Surprise Mill Site & Water Right		1	343
AMC 35914 ✓	Tip Top Mill Site		1	409

Very truly yours,  
Addwest Minerals, Inc.

*Charles W. Dalrymple*  
Charles W. Dalrymple  
Land Manager

ENTERED INTO COMPUTER

SB 3/16/00

VERIFIED

SB 8-14-00

**United States Department of the Interior**  
**Bureau of Land Management**  
 BUSINESS & SUPPORT SVCS DIV  
 222 N CENTRAL AVE  
 PHOENIX, AZ 85004 -2203  
 Phone: (602) 417-9200

Receipt	
No:	164222

Transaction #: 177238  
 Date of Transaction: 08/07/2000

CUSTOMER: ADDWEST MINERALS  
 5460 WARD RD STE 202  
 ARVADA, CO 80002

LINE #	QTY	COMMODITY / SUBJECT / ACTION / PRODUCT	REMARKS	UNIT PRICE	TOTAL
1	1	LOCATABLE MINERALS / MINING CLAIMS-ACCOUNTS/UNADJUDICATED / MINING CLAIM MONEY RECEIVED (455)	MAINT 2001 (101)	- n/a -	\$10,100.00
<b>TOTAL:</b>					<b>\$10,100.00</b>

PAYMENT INFORMATION			
1	AMOUNT:	\$10,100.00	POSTMARKED: N/A
	TYPE:	CHECK	RECEIVED: 08/07/2000
	CHECK NO:	9419	
	NAME:	ADDWEST MINERALS 5460 WARD RD STE 202 ARVADA CO 80002	

REMARKS

CASE SERIAL NUMBER INFORMATION		
TRNS #	LINE #	CASES
177238	1	AMC35929

This receipt was generated by the automated BLM Collections and Billings System and is a paper representation of a portion of the official electronic record contained therein.

# Addwest Minerals, Inc.

5460 Ward Road, Suite 202 Telephone 1-303-424-5134  
Arvada, CO 80002 Fax # 1-303-425-7497

6629  
12797  
322538  
35909

August 18, 1999

Bureau of Land Management  
Arizona State Office  
Mining Claim Section  
222 N. Central Avenue  
Phoenix, AZ 85004

RE: Claim Maintenance Fee  
Submitted in Lieu of  
Annual Assessment Work

To Whom It May Concern:

Pursuant to Pub. L. 103-66 and on behalf of Addwest Minerals, Inc., the owner of the attached listed unpatented mining claims (Houghton Annex; Houghton Annex No.1: Mabel Fraction; Latite Fraction No.1 and 2; Latite No.4, 5 and 6; G. R. 1-13 and G. R. 16-19: Ruth 1-57, 59 and 61-66; Red Top, Red Top Extension, Red Top Extension No.1 and Red Top Extension No.2); situated in the San Francisco Mining District, Mohave County, AZ, does hereby enclose a Claim Maintenance Fee of \$100.00 per claim in lieu of the requirement to perform and record Annual Assessment Work for the fiscal year of 2000.

Very truly yours,  
Addwest Minerals, Inc.

*Charles W. Dalrymple*

Charles W. Dalrymple  
Land Manager



**Addwest Minerals, Inc.**

5460 Ward Road, Suite 202  
Arvada, Colorado 80002

Charles W. Dalrymple  
(Charlie Bill)  
Land Manager

Office (303) 424-5134  
Fax# (303) 425-7497

66: WJ ET 1

JAN 19 1999

102 claims



**GOLD ROAD MINE  
MOHAVE COUNTY, ARIZONA**

Aug 20 1 11 PM '99

L. J. ...

<u>Name of Claim</u>	<u>Sec.</u>	<u>Tws.</u>	<u>Rng.</u>	<u>Certificate of Location Recorded At</u>		<u>BLM Serial Number</u>
				<u>Book</u>	<u>Page</u>	
Houghton Annex	11	19N	20W	3T 3R	274 489	A-MC 35929
Houghton Annex No. 1	11	19N	20W	3T	504	A-MC 35930
Mabel Fraction	11	19N	20W	QQ	242	A-MC 35936
Latite Fraction No. 1	11	19N	20W	3-U	449	A-MC 35934
Latite Fraction No. 2	11	19N	20W	3-U	450	A-MC 35935
Latite No. 4	11	19N	20W	3-U	452	A-MC 35931
Latite No. 5	13	19N	20W	3-U	453	A-MC 35932
Latite No. 6	13	19N	20W	3-U	454	A-MC 35933
G. R. 1	13	19N	20W	36	576-577	A-MC 35916
G.R. 2	13	19N	20W	36	578-579	A-MC 35917
G. R. 3	18	19N	19W	36	580-581	A-MC 35918
G. R. 4	18	19N	19W	36	582-583	A-MC 35919
G. R. 5	18	19N	19W	36	584-585	A-MC 35920
G. R. 6	18	19N	19W	36	586-587	A-MC 35921
G. R. 7	18	19N	19W	36	588-589	A-MC 35922
G. R. 8	13	19N	20W	109	411-412	A-MC 35923
G. R. 9	13	19N	20W	109	413-414	A-MC 35924
G. R. 10	13	19N	20W	109	415-416	A-MC 35925
G. R. 11	13	19N	20W	109	417-418	A-MC 35926
G. R. 12	18	19N	19W	109	419-420	A-MC 35927
G. R. 13	11	19N	20W	112	245-246	A-MC 35928
G. R. 16	13	19N	20W	416	183-184	A-MC 12799
G. R. 17	13	19N	20W	416	185-186	A-MC 12800
G. R. 18	13	19N	20W	416	187-188	A-MC 12801
G. R. 19	18	19N	19W	416	189-190	A-MC 12802
Red Top	13	19N	20W	Q	8	A-MC 35951
Red Top (Amended)	13	19N	20W	2203	38	A-MC 35951
Red Top Extension	13	19N	20W	AA	292	A-MC 35952
Red Top Extension No. 1	13	19N	20W	3-C	407	A-MC 35953
Red Top Extension No. 2	13	19N	20W	EE	186	A-MC 35954

~~3000~~  
29 ced

**ENTERED INTO COMPUTER**

AUG 27 1999 *LJC*

GOLD ROAD MINE  
MOHAVE COUNTY, ARIZONA

AUG 20 1 11 PM '99

<u>Name of Claim</u>	<u>Book/Page</u>	<u>Tnshp/Range/Sec. No.</u>	<u>BLM Serial Number</u>
Ruth 1	2059/878	19N 20W 11	AMC 322538
Ruth 2	2059/880	19N 20W 11	AMC 322539
Ruth 3	2059/882	19N 20W 11	AMC 322540
Ruth 4	2059/884	19N 20W 11	AMC 322541
Ruth 5	2059/886	19N 20W 11	AMC 322542
Ruth 6	2059/888	19N 20W 11	AMC 322543
Ruth 7	2059/890	19N 20W 11	AMC 322544
Ruth 8	2059/892	19N 20W 11	AMC 322545
Ruth 9	2059/894	19N 20W 11	AMC 322546
Ruth 10	2059/896	19N 20W 12	AMC 322547
Ruth 11	2059/898	19N 20W 12	AMC 322548
Ruth 12	2059/900	19N 20W 12	AMC 322549
Ruth 13	2059/902	19N 20W 12	AMC 322550
Ruth 14	2059/904	19N 20W 12	AMC 322551
Ruth 15	2059/906	19N 20W 13	AMC 322552
Ruth 16	2059/908	19N 20W 13	AMC 322553
Ruth 17	2059/910	19N 20W 13	AMC 322554
Ruth 18	2059/912	19N 20W 13	AMC 322555
Ruth 19	2059/914	19N 20W 13	AMC 322556
Ruth 20	2059/916	19N 19W 18	AMC 322557
Ruth 21	2059/918	19N 19W 18	AMC 322558
Ruth 22	2059/920	19N 19W 18	AMC 322559
Ruth 23	2059/922	19N 19W 18	AMC 322560
Ruth 24	2059/924	19N 19W 18	AMC 322561
Ruth 25	2059/926	19N 19W 18	AMC 322562
Ruth 26	2059/928	19N 19W 18	AMC 322563
Ruth 27	2059/930	19N 19W 18	AMC 322564
Ruth 28	2059/932	19N 19W 18	AMC 322565
Ruth 29	2059/934	19N 19W 18	AMC 322566
Ruth 30	2059/936	19N 19W 18	AMC 322567
Ruth 31	2059/938	19N 19W 18	AMC 322568
Ruth 32	2059/940	19N 19W 18	AMC 322569
Ruth 33	2059/942	19N 19W 18	AMC 322570
Ruth 34	2059/944	19N 19W 18	AMC 322571
Ruth 35	2059/946	19N 19W 18	AMC 322572
Ruth 36	2059/948	19N 19W 18	AMC 322573
Ruth 37	2059/950	19N 19W 18	AMC 322574
Ruth 38	2059/952	19N 19W 18	AMC 322575
Ruth 39	2059/954	19N 19W 18	AMC 322576
Ruth 40	2059/956	19N 19W 18	AMC 322577
Ruth 41	2059/958	19N 19W 18	AMC 322578
Ruth 42	2059/960	19N 20W 11	AMC 322579
Ruth 43	2059/962	19N 20W 11	AMC 322580
Ruth 44	2059/964	19N 20W 11	AMC 322581
Ruth 45	2059/966	19N 20W 11	AMC 322582

ENTERED INTO COMPUTER

AUG 27 1999

*ZJC*

45

<u>Name of Claim</u>	<u>Book/Page</u>	<u>Tnshp/Range/Sec. No.</u>	<u>BLM Serial Number</u>
Ruth 46	2059/968	19N 20W 14	AMC 322583
Ruth 47	2059/970	19N 20W 11	AMC 322584
Ruth 48	2059/972	19N 20W 14	AMC 322585
Ruth 49	2059/974	19N 20W 14	AMC 322586
Ruth 50	2059/976	19N 20W 14	AMC 322587
Ruth 51	2059/978	19N 20W 14	AMC 322588
Ruth 52	2059/980	19N 20W 14	AMC 322589
Ruth 53	2059/982	19N 20W 14	AMC 322590
Ruth 54	2059/984	19N 20W 13	AMC 322591
Ruth 55	2059/986	19N 20W 14	AMC 322592
Ruth 56	2059/988	19N 20W 14	AMC 322593
Ruth 57	2059/990	19N 20W 13	AMC 322594
Ruth 59	2059/994	19N 20W 13	AMC 322596
Ruth 61	2059/998	19N 20W 13	AMC 322598
Ruth 62	2059/1000	19N 20W 13	AMC 322599
Ruth 63	2060/1	19N 20W 13	AMC 322600 169
Ruth 64	2060/3	19N 20W 13	AMC 322601
Ruth 65	2060/5	19N 20W 13	AMC 322602
Ruth 66	2060/7	19N 20W 13	AMC 322603

RECEIVED  
 FIELD OFFICE  
 LAND MANAGEMENT DIVISION  
 AUG 20 1 11 PM '99

**ENTERED INTO COMPUTER**

AUG 27 1999



# Addwest Minerals, Inc.

5460 Ward Road, Suite 202 Telephone 1-303-424-5134  
Arvada, CO 80002 Fax # 1-303-425-7497

RECEIVED  
BUREAU OF LAND MANAGEMENT  
AUG 23 1 11 PM '99

August 18, 1999

Bureau of Land Management  
Arizona State Office  
Mining Claim Section  
222 N. Central Avenue  
Phoenix, AZ 85004

RE: Claim Maintenance Fee  
Submitted in Lieu of  
Annual Assessment Work

To Whom It May Concern:

Pursuant to Pub. L. 103-66 and on behalf of La Cuesta International, Inc., whose address is 4837 Scotty Drive, Kingman, AZ 86401, the owner of the following listed unpatented claims situated in the San Francisco Mining District, Mohave County, AZ and Addwest Minerals, Inc. who holds a valid lease with an option to purchase, does hereby enclose a Claim Maintenance Fee of \$100.00 per claim in lieu of the requirement to perform and record Annual Assessment work for the fiscal year of 2000.

<u>Name of Claim</u>	<u>Sec.</u>	<u>Tws.</u>	<u>Rng.</u>	<u>Certificate of Location</u>		<u>BLM</u> <u>Serial</u> <u>Number</u>
				<u>Book</u>	<u>Page</u>	
Mace	15	19N	20W	271	57	AMC 6629
Mace Extension	15	19N	20W	271	56	AMC 6630

Very truly yours,  
Addwest Minerals, Inc.

*Charles W. Dalrymple*  
Charles W. Dalrymple  
Land Manager

ENTERED INTO COMPUTER

AUG 27 1999

*LJC*

# Addwest Minerals, Inc.

5460 Ward Road, Suite 202 Telephone 1-303-424-5134  
Arvada, CO 80002 Fax # 1-303-425-7497

REC'D  
AUG 20 1 11 PM '99

August 18, 1999

Bureau of Land Management  
Arizona State Office  
Mining Claim Section  
222 N. Central Avenue  
Phoenix, Az 85004

RE: Claim Maintenance Fee/  
Notice of Intent to Hold  
(6) Mill Sites "Gold Road  
Mine"

To Who It May Concern:

Pursuant to Pub. L. 103-66 and on behalf of Addwest Minerals, Inc., the owner of the following listed unpatented mill sites situated in the San Francisco Mining District, Mohave County, Az, does hereby enclose a Claim Maintenance Fee of \$100.00 per mill site to cover holding fees for the fiscal year 2000.

<u>BLM Serial No.</u>	<u>Name</u>	<u>Recorded</u>	<u>Book</u>	<u>Page</u>
AMC 35909	Bull Run Mill Site & Water Right		1	347
AMC 35910	Climax Mill Site & Water Right		1	487
AMC 35911	Gold Brook Mill Site		1	348
AMC 35912	Railroad Mill Site		2	66
AMC 35913	Surprise Mill Site & Water Right		1	343
AMC 35914	Tip Top Mill Site		1	409

Very truly yours,  
Addwest Minerals, Inc.

*Charles W. Dalrymple*

Charles W. Dalrymple  
Land Manager

ENTERED INTO COMPUTER

AUG 27 1999

*LJC*



**UPS 2nd Day Air**  
Shipping Document

**UPS DRIVER**

- RECORD 6-DIGIT UPS SHIPPER NUMBER FROM BOX 1.
- IF BOX 1 IS BLANK OR THE NUMBER IS MORE THAN 6 DIGITS, RECORD THE NUMBER FROM BOX 2.

**SHIPMENT FROM**

UPS SHIPPER NO. 1	2
5941267953	

REFERENCE NUMBER

CHARLIE DALRYMPL

TELEPHONE 303-424-5134

ADDWEST MINERALS INC

5460 WARD RD RM 202

ARVADA CO 80002

**DELIVERY TO**

TELEPHONE

MINING CLAIMS 602 417-9200

BLM AZ STATE OFFICE

222 N. CENTRAL AVE.

PHOENIX, AZ

85004

020191125 9/98 S

United Parcel Service, Louisville, KY

WEIGHT	WEIGHT LTR	DIMENSIONAL WEIGHT	
--------	---------------	--------------------	--

SATURDAY PICKUP

BILL RECEIVER



**UPS 2nd Day Air**

2



5961 672 613 4

TRACKING NUMBER

The shipper authorizes UPS to act as forwarding agent for export control and customs purposes. The shipper certifies that these commodities, technology or software were exported from the United States in accordance with the Export Administration Regulations. Diversion contrary to U.S. law is prohibited.

## Instructions

Use this UPS Air Shipping Document for UPS 2nd Day Air.

### UPS 2nd Day Air

- ▶ Guaranteed on-time delivery to every address in the United States and Puerto Rico.
  - ▶ Delivery on the second business day to all addresses coast-to-coast, many points in Alaska, and all locations in Hawaii and Puerto Rico.
- (See the UPS Guaranteed Delivery Schedule or contact your UPS Customer Service office for complete guarantee and time-in-transit details.)

Type or print a separate UPS Air Shipping Document for each UPS Letter or package.

1. Record your UPS Shipper Number or UPS Billing Number, if applicable.\* Enter your name, address, and telephone number. You may also include a reference number for your records.
2. Enter the receiver's name, address, and telephone number. A complete and legible address, including ZIP Code, will help ensure prompt delivery.
3. Record the weight.

#### Weight:

For a UPS 2nd Day Air Letter, enter "LTR". For any other type of package, enter the weight. Increase fractions of a pound to the next full pound.

Transportation charges for a package measuring over one cubic foot will be based on the dimensional weight of the package when the dimensional weight exceeds the actual weight. To determine dimensional weight, multiply the package length by width by height (in inches) and divide by 194. If the dimensional weight is greater than the actual weight, record both the actual and dimensional weights. Use the dimensional weight to determine the rate.

4. Record the applicable 2nd Day Air charge in the CHARGES column.\*\* (You may leave the CHARGES column blank if you are selecting the BILL SHIPPER, BILL RECEIVER, or BILL THIRD PARTY options as your method of payment. See # 7.)
5. Make the appropriate entry for any OPTIONAL SERVICES requested and record the applicable charges in the CHARGES column.\*\*

#### ▶ Saturday Pickup:

Saturday pickup is available from most locations. Call your UPS Customer Service office for the availability of this service in your area.

Mark an "X" in the SATURDAY PICKUP box. An additional charge will be assessed for each UPS Letter or package picked up on Saturday.

#### ▶ Declared Value:

Each UPS Letter or package is automatically covered against loss or damage up to a value of \$100. If additional coverage is desired, mark an "X" in the DECLARED VALUE box and record the value in the space provided. An additional charge will be assessed for each additional \$100 or fraction thereof of declared value in excess of \$100.

#### ▶ C.O.D.

Mark an "X" in the C.O.D. box and record the amount to be collected in the space provided. Complete a UPS C.O.D. tag and affix it to the UPS Letter or package. An additional charge will be assessed for each C.O.D. received for collection.

6. An additional charge applies for certain items that require additional handling. Mark an "X" in the ADDITIONAL HANDLING CHARGE box if you are shipping any of the following:
  - Any article that is not fully encased in an outside shipping container.
  - Any article that is encased in an outside shipping container made of metal or wood.
  - Cans or pails that are not fully encased in a shipping container made of corrugated cardboard.
  - Any package that exceeds 60 inches in length.

7. Total all charges and indicate the METHOD OF PAYMENT.

#### ▶ Bill Shipper:

Charges will be billed to the UPS Account Number recorded in section # 1.\*

#### ▶ Bill Receiver:

Charges will be billed to the UPS Account Number recorded in section # 8.\*

#### ▶ Bill Third Party:

Charges will be billed to the UPS Account Number recorded in section # 8.\*

#### ▶ Credit Card:

Charges will be billed to the credit card number recorded in section # 8.

#### ▶ Check:

Prepare a check for the total charges made payable to United Parcel Service. If you are depositing your shipment in a UPS Letter Center, insert the check behind the UPS COPY of the completed Air Shipping Document.

8. If you are selecting either the Bill Receiver or Bill Third Party option, enter the receiver's or third party's UPS Account Number. For a Bill Third Party shipment, record the third party's company name and address in the space provided. When paying by major credit card, record the credit card number and expiration date.

9. Sign and date the Air Shipping Document.

Remove the SHIPPER'S COPY for your records.

Remove the backing and affix the Air Shipping Document to the top of the package (but not over any seams or closures) or in the space provided on UPS-supplied containers.

\* New customers can establish a UPS account and receive a UPS Billing Number by calling their UPS Customer Service office.

\*\* Refer to the current UPS rate chart or call your UPS Customer Service office to obtain the applicable charges.

Visit our Web site at: <http://www.ups.com>

Note: Invoices describing the package contents and value are required for shipments to Puerto Rico. (UPS Letters containing documents only do not require invoices.) Refer to the appropriate UPS Service Guide or contact your UPS Customer Service office for complete instructions.

If you need additional information or would like to receive a supply of pre-printed Air Shipping Documents, simply call your UPS Customer Service office at 1-800-PICK-UPS (800-742-5877).

REMOVE BACKING FROM THIS SIDE

UNITED STATES  
DEPARTMENT OF THE INTERIOR  
BUREAU OF LAND MANAGEMENT

RECEIPT AND ACCOUNTING ADVICE

CD/AZ NO. 2296732  
03/20/97

07

CLAIM MAINTENANCE FEE 2000

2 33 13

10,100.00

Subject:

Applicant: ADDWEST MINERALS INC  
5460 WARD RD  
STE 202  
ARVADA CO 80002-1818

CK 9081

Remitter:

Assignor:

LEASE MANAGEMENT DATA									
<input type="checkbox"/> NEW <input type="checkbox"/> UPDATE <input type="checkbox"/> PAYMENT									
ORIGINAL SERIAL NO.	ASG.	TYPE	ST.	CTY.	FUND SYMBOL			ACRES/UNITS	RATE
AMC 35929 ET AL	(10)								

AMOUNT	ANV. DATE	EXP. DATE	BILL CYC.	S/C	DISTRICT	NEXT BILL	MISC. DATA	U of M	ACTUAL UNITS

ASSIGNMENT SERIAL NO.	ASG.	TYPE	ST.	CTY.	FUND SYMBOL			ACRES/UNITS	RATE

AMOUNT	ANV. DATE	EXP. DATE	BILL CYC.	S/C	DISTRICT	NEXT BILL	MISC. DATA	U of M	ACTUAL UNITS

APPLY REMITTANCE			
ACTION	FUND SYMBOL	CTY.	AMOUNT
FILING FEE			
RENTAL			
UNEARNED			
REFUND			
TOTAL			
AMOUNT DUE			

Remarks:

BY:

DATE:

Lease in Escrow?  
 KGS?                      Of Interest?  
 Auto Escalates?            Operating Rights?  
 Auto Renew?                Operator  
                                          Bond Filed?

**FOR MMS USE ONLY**

BILLEE		FOREST REFUGE
NUMBER		
OCS SECTION		
CODE		





# Addwest Minerals, Inc.

5460 Ward Road, Suite <sup>202</sup>~~870~~  
Arvada, CO 80002

Telephone 1-303-424-5134  
Fax # 1-303-425-7497

ARIZONA  
STATE OFFICE  
MINING, RECLAMATION  
& LAND MANAGEMENT

Aug 26 8 29 AM '98

RECEIVED  
BUREAU OF  
LAND MANAGEMENT

August 25 1998

6629-  
12797  
35909-  
322538-

Bureau of Land Management  
Arizona State Office  
Mining Claim Section  
222 N. Central Avenue  
Phoenix, AZ 85004

RE: Claim Maintenance Fee  
Submitted in Lieu of  
Annual Assessment Work

To Whom It May Concern:

Pursuant to Pub. L. 103-66 and on behalf of La Cuesta International, Inc., whose address is 4837 Scotty Drive, Kingman, AZ 86401, the owner of the following listed unpatented claims situated in the San Francisco Mining District, Mohave County, AZ and Addwest Minerals, Inc. who holds a valid lease with an option to purchase, does hereby enclose a Claim Maintenance Fee of \$100.00 per claim in lieu of the requirement to perform and record Annual Assessment work for the fiscal year of 1999.

Name of Claim	Sec.	Tws.	Rng.	Certificate of Location		BLM Serial Number
				Book	Page	
Mace	15	19N	20W	271	57	AMC 6629
Mace Extension	15	19N	20W	271	56	AMC 6630

Very truly yours,  
Addwest Minerals, Inc.

*Charles W. Dalrymple*

Charles W. Dalrymple  
Land Manager

VERIFIED

SEP 3 1998

ENTERED IN COMPUTER

SEP 1 1998

2 ✓



# Addwest Minerals, Inc.

5460 Ward Road, Suite ~~370~~<sup>202</sup> Arvada, CO 80002 Telephone 1-303-424-5134 Fax # 1-303-425-7497

ARIZONA  
STATE OFFICE  
PHOENIX, ARIZONA

RECEIVED  
BUREAU OF  
LAND MANAGEMENT  
Aug 26 8 29 AM '98

August 25, 1998

Bureau of Land Management  
Arizona State Office  
Mining Claim Section  
222 N. Central Avenue  
Phoenix, Az 85004

RE: Claim Maintenance Fee/  
Notice of Intent to Hold  
(6) Mill Sites "Gold Road  
Mine"

To Who It May Concern:

Pursuant to Pub. L. 103-66 and on behalf of Addwest Minerals, Inc., the owner of the following listed unpatented mill sites situated in the San Francisco Mining District, Mohave County, Az, does hereby enclose a Claim Maintenance Fee of \$100.00 per mill site to cover holding fees for the fiscal year 1999.

<u>BLM Serial No.</u>	<u>Name</u>	<u>Recorded</u>	<u>Book</u>	<u>Page</u>
AMC 35909	Bull Run Mill Site & Water Right		1	347
AMC 35910	Climax Mill Site & Water Right		1	487
AMC 35911	Gold Brook Mill Site		1	348
AMC 35912	Railroad Mill Site		2	66
AMC 35913	Surprise Mill Site & Water Right		1	343
AMC 35914	Tip Top Mill Site		1	409

Very truly yours,  
Addwest Minerals, Inc.

*Charles W. Dalrymple*  
Charles W. Dalrymple  
Land Manager

**VERIFIED**

SEP 2 1998 *sc*

ENTERED IN COMPUTER

*[Handwritten signature]*

*62*



# Addwest Minerals, Inc.

5460 Ward Road, Suite ~~970~~<sup>202</sup> Arvada, CO 80002 Telephone 1-303-424-5134 Fax # 1-303-425-7497

ARIZONA  
STATE OFFICE  
PHOENIX, ARIZONA

AUG 26 8 29 AM '99

RECEIVED  
BUREAU OF  
LAND MANAGEMENT

August 25, 1998

Bureau of Land Management  
Arizona State Office  
Mining Claim Section  
222 N. Central Avenue  
Phoenix, AZ 85004

RE: Claim Maintenance Fee  
Submitted in Lieu of  
Annual Assessment Work

To Whom It May Concern:

Pursuant to Pub. L. 103-66 and on behalf of Addwest Minerals, Inc., the owner of the attached listed unpatented mining claims (Houghton Annex; Houghton Annex No.1: Mabel Fraction; Latite Fraction No.1 and 2; Latite No.4, 5 and 6; G. R. 1-13 and G. R. 16-19: Ruth 1-57, 59 and 61-66; Red Top, Red Top Extension, Red Top Extension No.1 and Red Top Extension No.2); situated in the San Francisco Mining District, Mohave County, AZ, does hereby enclose a Claim Maintenance Fee of \$100.00 per claim in lieu of the requirement to perform and record Annual Assessment Work for the fiscal year of 1999.

Very truly yours,  
Addwest Minerals, Inc.

*Charles W. Dalrymple*  
Charles W. Dalrymple  
Land Manager

**GOLD ROAD MINE  
MOHAVE COUNTY, ARIZONA**

RECEIVED  
 BUREAU OF  
 LAND MANAGEMENT  
 AUG 26 8 29 AM '98  
 ARIZONA  
 STATE DEPARTMENT OF  
 MINES AND METALS

35916-936  
 951-954  
 12799-12802

<u>Name of Claim</u>	<u>Sec.</u>	<u>Tws.</u>	<u>Rng.</u>	<u>Certificate of Location</u>		<u>BLM Serial Number</u>
				<u>Book</u>	<u>Page</u>	
Houghton Annex	11	19N	20W	3T 3R	274 489	A-MC 35929
Houghton Annex No. 1	11	19N	20W	3T	504	A-MC 35930
Mabel Fraction	11	19N	20W	QQ	242	A-MC 35936
Latite Fraction No. 1	11	19N	20W	3-U	449	A-MC 35934
Latite Fraction No. 2	11	19N	20W	3-U	450	A-MC 35935
Latite No. 4	11	19N	20W	3-U	452	A-MC 35931
Latite No. 5	13	19N	20W	3-U	453	A-MC 35932
Latite No. 6	13	19N	20W	3-U	454	A-MC 35933
G. R. 1	13	19N	20W	36	576-577	A-MC 35916
G. R. 2	13	19N	20W	36	578-579	A-MC 35917
G. R. 3	18	19N	19W	36	580-581	A-MC 35918
G. R. 4	18	19N	19W	36	582-583	A-MC 35919
G. R. 5	18	19N	19W	36	584-585	A-MC 35920
G. R. 6	18	19N	19W	36	586-587	A-MC 35921
G. R. 7	18	19N	19W	36	588-589	A-MC 35922
G. R. 8	13	19N	20W	109	411-412	A-MC 35923
G. R. 9	13	19N	20W	109	413-414	A-MC 35924
G. R. 10	13	19N	20W	109	415-416	A-MC 35925
G. R. 11	13	19N	20W	109	417-418	A-MC 35926
G. R. 12	18	19N	19W	109	419-420	A-MC 35927
G. R. 13	11	19N	20W	112	245-246	A-MC 35928
G. R. 16	13	19N	20W	416	183-184	A-MC 12799
G. R. 17	13	19N	20W	416	185-186	A-MC 12800
G. R. 18	13	19N	20W	416	187-188	A-MC 12801
G. R. 19	18	19N	19W	416	189-190	A-MC 12802
Red Top	13	19N	20W	Q	8	A-MC 35951
Red Top (Amended)	13	19N	20W	2203	38	A-MC 35951
Red Top Extension	13	19N	20W	AA	292	A-MC 35952
Red Top Extension No. 1	13	19N	20W	3-C	407	A-MC 35953
Red Top Extension No. 2	13	19N	20W	EE	186	A-MC 35954

**VERIFIED**  
SEP 3 1998

**ENTERED IN COMPUTER**

SEP 1 1998

*Jan* *L*

29 ✓

GOLD ROAD MINE  
MOHAVE COUNTY, ARIZONA

RECEIVED  
 BUREAU OF  
 LAND MANAGEMENT  
 AUG 26 8 22 AM '98  
 ARIZONA  
 STATE OF  
 FEDERAL

<u>Name of Claim</u>	<u>Book/Page</u>	<u>Tnshp/Range/Sec. No.</u>	<u>BLM Serial Number</u>
Ruth 1	2059/878	19N 20W 11	AMC 322538
Ruth 2	2059/880	19N 20W 11	AMC 322539
Ruth 3	2059/882	19N 20W 11	AMC 322540
Ruth 4	2059/884	19N 20W 11	AMC 322541
Ruth 5	2059/886	19N 20W 11	AMC 322542
Ruth 6	2059/888	19N 20W 11	AMC 322543
Ruth 7	2059/890	19N 20W 11	AMC 322544
Ruth 8	2059/892	19N 20W 11	AMC 322545
Ruth 9	2059/894	19N 20W 11	AMC 322546
Ruth 10	2059/896	19N 20W 12	AMC 322547
Ruth 11	2059/898	19N 20W 12	AMC 322548
Ruth 12	2059/900	19N 20W 12	AMC 322549
Ruth 13	2059/902	19N 20W 12	AMC 322550
Ruth 14	2059/904	19N 20W 12	AMC 322551
Ruth 15	2059/906	19N 20W 13	AMC 322552
Ruth 16	2059/908	19N 20W 13	AMC 322553
Ruth 17	2059/910	19N 20W 13	AMC 322554
Ruth 18	2059/912	19N 20W 13	AMC 322555
Ruth 19	2059/914	19N 20W 13	AMC 322556
Ruth 20	2059/916	19N 19W 18	AMC 322557
Ruth 21	2059/918	19N 19W 18	AMC 322558
Ruth 22	2059/920	19N 19W 18	AMC 322559
Ruth 23	2059/922	19N 19W 18	AMC 322560
Ruth 24	2059/924	19N 19W 18	AMC 322561
Ruth 25	2059/926	19N 19W 18	AMC 322562
Ruth 26	2059/928	19N 19W 18	AMC 322563
Ruth 27	2059/930	19N 19W 18	AMC 322564
Ruth 28	2059/932	19N 19W 18	AMC 322565
Ruth 29	2059/934	19N 19W 18	AMC 322566
Ruth 30	2059/936	19N 19W 18	AMC 322567
Ruth 31	2059/938	19N 19W 18	AMC 322568
Ruth 32	2059/940	19N 19W 18	AMC 322569
Ruth 33	2059/942	19N 19W 18	AMC 322570
Ruth 34	2059/944	19N 19W 18	AMC 322571
Ruth 35	2059/946	19N 19W 18	AMC 322572
Ruth 36	2059/948	19N 19W 18	AMC 322573
Ruth 37	2059/950	19N 19W 18	AMC 322574
Ruth 38	2059/952	19N 19W 18	AMC 322575
Ruth 39	2059/954	19N 19W 18	AMC 322576
Ruth 40	2059/956	19N 19W 18	AMC 322577
Ruth 41	2059/958	19N 19W 18	AMC 322578
Ruth 42	2059/960	19N 20W 11	AMC 322579
Ruth 43	2059/962	19N 20W 11	AMC 322580
Ruth 44	2059/964	19N 20W 11	AMC 322581
Ruth 45	2059/966	19N 20W 11	AMC 322582

**VERIFIED ENTERED IN COMPUTER**

SEP 3 1998

*[Handwritten Signature]*

45

<u>Name of Claim</u>	<u>Book/Page</u>	<u>Tnshp/Range/Sec. No.</u>	<u>BLM Serial Number</u>
Ruth 46	2059/968	19N 20W 14	AMC 322583
Ruth 47	2059/970	19N 20W 11	AMC 322584
Ruth 48	2059/972	19N 20W 14	AMC 322585
Ruth 49	2059/974	19N 20W 14	AMC 322586
Ruth 50	2059/976	19N 20W 14	AMC 322587
Ruth 51	2059/978	19N 20W 14	AMC 322588
Ruth 52	2059/980	19N 20W 14	AMC 322589
Ruth 53	2059/982	19N 20W 14	AMC 322590
Ruth 54	2059/984	19N 20W 13	AMC 322591
Ruth 55	2059/986	19N 20W 14	AMC 322592
Ruth 56	2059/988	19N 20W 14	AMC 322593
Ruth 57	2059/990	19N 20W 13	AMC 322594
Ruth 59	2059/994	19N 20W 13	AMC 322596
Ruth 61	2059/998	19N 20W 13	AMC 322598
Ruth 62	2059/1000	19N 20W 13	AMC 322599
Ruth 63	2060/1	19N 20W 13	AMC 322600
Ruth 64	2060/3	19N 20W 13	AMC 322601
Ruth 65	2060/5	19N 20W 13	AMC 322602
Ruth 66	2060/7	19N 20W 13	AMC 322603

RECEIVED  
 FEDERAL BUREAU OF LAND MANAGEMENT  
 AUG 26 8 30 AM '98  
 ALBUQUERQUE, NEW MEXICO

**VERIFIED**  
 SEP 3 1998  
*[Signature]*

**ENTERED IN COMPUTER**  
 SEP 1 1998  
*[Signature]*

19 ✓

UNITED STATES  
DEPARTMENT OF THE INTERIOR  
BUREAU OF LAND MANAGEMENT

RECEIPT AND ACCOUNTING ADVICE

NO. 2389692  
ST/AZ 08/27/98

04

Subject: CLAIM MAINTENANCE FEES (101) 2 3 13 10,100.00

Applicant: ADDWEST MINERALS  
5460 WARD RD #202  
ARVADA CO 80002-1818  
SAME CH # 8901

Remitter:

Assignor:

LEASE MANAGEMENT DATA										<input type="checkbox"/> NEW	<input type="checkbox"/> UPDATE	<input type="checkbox"/> PAYMENT
ORIGINAL SERIAL NO.	ASG.	TYPE	ST.	CTY.	FUND SYMBOL			ACRES/UNITS	RATE			
AMC 6629 ET AL												

AMOUNT	ANV. DATE	EXP. DATE	BILL CYC.	S/C	DISTRICT	NEXT BILL	MISC. DATA	U of M	ACTUAL UNITS

ASSIGNMENT SERIAL NO.	ASG.	TYPE	ST.	CTY.	FUND SYMBOL			ACRES/UNITS	RATE	

AMOUNT	ANV. DATE	EXP. DATE	BILL CYC.	S/C	DISTRICT	NEXT BILL	MISC. DATA	U of M	ACTUAL UNITS

APPLY REMITTANCE			
ACTION	FUND SYMBOL	CTY.	AMOUNT
FILING FEE			
RENTAL			
UNEARNED			
REFUND			
TOTAL			
AMOUNT DUE			

Remarks:

BY: \_\_\_\_\_ DATE: \_\_\_\_\_

Lease in Escrow?  
 KGS? Of Interest?  
 Auto Escalates? Operating Rights?  
 Auto Renew? Operator  
 Bond Filed?

FOR MMS USE ONLY		
BILLEE		FOREST REFUGE
NUMBER		
OCS SECTION		
CODE		

LCI

La Cuesta International, Inc.

FRANK L. HILLEMAYER  
KINGMAN OFFICE  
4837 Scotty Drive  
Kingman, Arizona 86401

Telephone (520) 692-1800  
Fax (520) 692-1811

AMC 6629

RECEIVED  
BUREAU OF  
LAND MANAGEMENT  
JUL 22 10 29 AM '97  
ARIZONA  
STATE OFFICE  
PHOENIX, ARIZONA

July 15, 1997

UNITED STATES BUREAU  
OF LAND MANAGEMENT  
P.O. Box 16563  
Phoenix, Arizona 85011-6563

**Re: Payment of 1997/1998 Fee on Mining Claims**

Dear BLM,


Please find enclosed a check for \$200.00 covering the 1997/1998 rental fee on two unpatented lode mining claims located in Mohave County, Arizona. This payment is made in lieu of annual assessment work pursuant to Amendment 18 of H.R. 5503 of the Department of the Interior.

The claims are identified as follows:

<u>Claim Name</u>	<u>Co. Book</u>	<u>Co. Page</u>	<u>BLM AMC NO.</u>
Mace	271	57	6629
Mace Extension	271	56	6630

Thank you for your assistance in this matter. Please send your notice of receipt to me at the above address. If you have any questions, please give me a call.

Sincerely,

  
Bud Hillemeier

ENTERED IN COMPUTER

7/23/97 





UNITED STATES  
DEPARTMENT OF THE INTERIOR  
BUREAU OF LAND MANAGEMENT

RECEIPT AND ACCOUNTING ADVICE

NO. 2315037 04

TC/AZ

07/22/97

Subject: CLAIM MAINTENANCE FEE 1998 - 2

2 10 13

200.00

Applicant:

LA CUESTA INTERNATIONAL INC  
4837 SCOTTY DR  
KINGMAN AZ 86401

*AMC 6629*

Remitter: CK 666  
520-692-1800

Assignor:

LEASE MANAGEMENT DATA										<input type="checkbox"/> NEW		<input type="checkbox"/> UPDATE		<input type="checkbox"/> PAYMENT	
ORIGINAL SERIAL NO.		ASG.	TYPE	ST.	CTY.	FUND SYMBOL			ACRES/UNITS	RATE					
AMC 6629-6630															
AMOUNT	ANV. DATE	EXP. DATE	BILL CYC.	S/C	DISTRICT	NEXT BILL	MISC. DATA	U of M	ACTUAL UNITS						
ASSIGNMENT SERIAL NO.		ASG.	TYPE	ST.	CTY.	FUND SYMBOL			ACRES/UNITS	RATE					
AMOUNT	ANV. DATE	EXP. DATE	BILL CYC.	S/C	DISTRICT	NEXT BILL	MISC. DATA	U of M	ACTUAL UNITS						
APPLY REMITTANCE					Remarks:										
ACTION	FUND SYMBOL	CTY.	AMOUNT												
FILING FEE															
RENTAL															
UNEARNED															
REFUND															
TOTAL															
AMOUNT DUE															
<input type="checkbox"/> Lease in Escrow? <input type="checkbox"/> KGS? <input type="checkbox"/> Auto Escalates? <input type="checkbox"/> Auto Renew?					BY: _____ DATE: _____										
					<b>FOR MMS USE ONLY</b>										
					BILLEE NUMBER			FOREST REFUGE							
					OCS SECTION CODE										

6629  
Jr

LA CUESTA INTERNATIONAL, INC.

KINGMAN, ARIZONA OFFICE  
4837 Scotty Drive  
Kingman, Arizona 86401  
Phone: (520) 692-1800 Fax: (520) 692-1811

RECEIVED  
BUREAU OF  
LAND MANAGEMENT  
JUN 20 9 47 AM '96  
ARIZONA  
STATE OFFICE  
PHOENIX, ARIZONA

June 18, 1996

U.S. Bureau of Land Management  
P.O. Box 16563  
Phoenix, Arizona 85011-6563

Re: Payment of 1996/1997 Rental Fee in Lieu of Annual Work.

Dear BLM,


Please find enclosed a check for \$200.00 covering the 1996/1997 rental fee on two unpatented lode mining claims located in Mohave County, Arizona. This payment is made in lieu of annual assessment work pursuant to Amendment 18 of H.R. 5503 of the Department of the Interior. The payment is made on behalf of the owner, Fischer-Watt Gold Co., Inc., 1410 Cherrywood Drive, Coeur D'Alene, ID, 83814.

The claims are identified as follows:

<u>Claim Name</u>	<u>Co. Book</u>	<u>Co. Page</u>	<u>BLMAMC No.</u>
Mace Extension	271	56	6630
Mace	271	57	6629

Thank you for your assistance in this matter. Please send stamped notice of receipt to me at the above address. If you have any questions, please call.

Sincerely,

  
Bud Hillemeier  
Claims Lessee

cc: Robert Sampson, FWG Co., Inc.  
W. Perry Durning, LCI, Inc.

ENTERED IN COMPUTER

7/25/96 JOM JR

**LA CUESTA INTERNATIONAL**

4837 SCOTTY DRIVE  
KINGMAN, ARIZONA 86401

Fold at line over top of envelope  
the right of the return address

**CERTIFIED**

P 071 039 776



0000

U.S. POSTAGE  
PH10  
KINGMAN, AZ  
86401  
JUN 19 '96  
AMOUNT

**\$2.20**  
00059650-02



**RETURN RECEIPT  
REQUESTED**

**MAIL**

U.S. BUREAU OF LAND MANAGEMENT  
MINING CLAIMS & RECORDS  
P.O. Box 16563  
Phoenix, AZ 85011

RECEIVED  
BUREAU OF  
LAND MANAGEMENT

JUN 20 9 47 AM '96

ARIZONA  
STATE OFFICE

Thank you for using  
Return Receipt Service.

Is your RETURN ADDRESS  
completed on the reverse side?

UNITED STATES  
DEPARTMENT OF THE INTERIOR  
BUREAU OF LAND MANAGEMENT

RECEIPT AND ACCOUNTING ADVICE

NO. **2228076**

TC/AZ 06/20/96

Subject: CLAIM MAINTENANCE FEE 1997 (2) 2 4 13 200.00

Applicant:  
LA CUESTA INTERNATIONAL INC.  
4837 SCOTTY DR.  
KINGMAN, AZ 86401

SAME AS CK. #395

Remitter: 520-692-1800

Assignor:

LEASE MANAGEMENT DATA  NEW  UPDATE  PAYMENT

ORIGINAL SERIAL NO.	ASG.	TYPE	ST.	CTY.	FUND SYMBOL	ACRES/UNITS	RATE
AMC 6629-6630							

AMOUNT	ANV. DATE	EXP. DATE	BILL CYC.	S/C	DISTRICT	NEXT BILL	MISC. DATA	U of M	ACTUAL UNITS

ASSIGNMENT SERIAL NO.	ASG.	TYPE	ST.	CTY.	FUND SYMBOL	ACRES/UNITS	RATE

AMOUNT	ANV. DATE	EXP. DATE	BILL CYC.	S/C	DISTRICT	NEXT BILL	MISC. DATA	U of M	ACTUAL UNITS

APPLY REMITTANCE

ACTION	FUND SYMBOL	CTY.	AMOUNT
FILING FEE			
RENTAL			
UNEARNED			
REFUND			
TOTAL			
AMOUNT DUE			

Remarks:

6629-6630 2

BY:

DATE:

- Lease in Escrow?
- KGS? Of Interest?
- Auto Escalates? Operating Rights?
- Auto Renew? Operator
- Bond Filed?

FOR MMS USE ONLY

BILLEE NUMBER	FOREST REFUGE
OCS SECTION CODE	

LA CUESTA INTERNATIONAL  
KINGMAN, ARIZONA OFFICE  
4837 Scotty Drive  
Kingman, Arizona 86401  
Phone: (520) 692-1800 Fax: (520) 692-1811

*Amc 6629*  
*sr*

August 1, 1995

U.S. Bureau of Land Management  
P.O. Box 16563  
Phoenix, Arizona 85011-6563

Re: Payment of 1995/1994 Rental Fee in Lieu of Annual Work.

Dear BLM,


Please find enclosed a check for \$200.00 covering the 1995/1996 rental fee on two unpatented lode mining claims located in Mohave County, Arizona. This payment is made in lieu of annual assessment work pursuant to Amendment 18 of H.R. 5503 of the Department of the Interior. The payment is made on behalf of the owner, Fischer-Watt Gold Co., Inc., 1410 Cherrywood Drive, Coeur D'Alene, ID, 83814.

The claims are identified as follows:

<u>Claim Name</u>	<u>Co. Book</u>	<u>Co. Page</u>	<u>BLMAMC No.</u>
Mace Extension	271	56	6630
Mace	271	57	6629

Thank you for your assistance in this matter. Please send stamped notice of receipt to me at the above address. If you have any questions, please call.


Sincerely,



Bud Hillemeier  
Claims Lessee

cc: Robert Sampson, FWG Co., Inc.  
W. Perry Durning, LCI, Inc.

*8/16/95 Arrows* *TR* *W*  
ENTERED IN COMPUTER  
*96 maintenance fee*



9:00 A.M.  
PHOENIX, ARIZONA

AUG 3 '95

RECEIVED  
BLM AZ STATE OFFICE

UNITED STATES  
DEPARTMENT OF THE INTERIOR  
BUREAU OF LAND MANAGEMENT

RECEIPT AND ACCOUNTING ADVICE

NO. **2147370** 04

WG/AZ 08/03/95

Subject:

CLAIM MAINTENANCE FEE 1996 (2)

2 5 13

200.00

Applicant:

LA CUESTA INTERNATIONAL  
4837 SCOTTY DR.  
KINGMAN AZ. 86401

Remitter: SAME CK. # 0224  
602-692-1800

ENTERED IN COMPUTER

Assignor:

LEASE MANAGEMENT DATA									
<input type="checkbox"/> NEW <input type="checkbox"/> UPDATE <input type="checkbox"/> PAYMENT									
ORIGINAL SERIAL NO.	ASG.	TYPE	ST.	CTY.	FUND SYMBOL			ACRES/UNITS	RATE
AMC 6630, ET AL									
AMOUNT	ANV. DATE	EXP. DATE	BILL CYC.	S/C	DISTRICT	NEXT BILL	MISC. DATA	U of M	ACTUAL UNITS
ASSIGNMENT SERIAL NO.	ASG.	TYPE	ST.	CTY.	FUND SYMBOL			ACRES/UNITS	RATE
AMOUNT	ANV. DATE	EXP. DATE	BILL CYC.	S/C	DISTRICT	NEXT BILL	MISC. DATA	U of M	ACTUAL UNITS

APPLY REMITTANCE			
ACTION	FUND SYMBOL	CTY.	AMOUNT
FILING FEE			
RENTAL			
UNEARNED			
REFUND			
TOTAL			
AMOUNT DUE			

Remarks:  
*AMC 6629-6630*  
*sr*

BY: \_\_\_\_\_ DATE: \_\_\_\_\_

Lease in Escrow?  
 KGS?                      Of Interest?  
 Auto Escalates?            Operating Rights?  
 Auto Renew?                Operator  
                                          Bond Filed?

**FOR MMS USE ONLY**

BILLEE		FOREST REFUGE
NUMBER		
OCS SECTION		
CODE		

2 serm 8/23/94

Amc 6629

RECEIVED  
BLM AZ STATE OFFICE

AUG 23 '94

9:00 A.M.  
PHOENIX, ARIZONA

LA CUESTA INTERNATIONAL  
KINGMAN, ARIZONA OFFICE  
4837 Scotty Drive  
Kingman, Arizona 86401  
Phone: (602) 692-1800 Fax: (602) 692-1811

August 22, 1994

U.S. Bureau of Land Management  
P.O. Box 16563  
Phoenix, Arizona 850011

Re: Payment of 1994/1994 Rental Fee in Lieu of Annual Work

Dear BLM,

Please find enclosed a check for \$200.00 covering the 1994/1995 rental fee on two unpatented lode mining claims located in Mohave County, Arizona. This payment is made in lieu of annual assessment work pursuant to Amendment 18 of H.R. 5503 of the Department of the Interior. The payment is made on behalf of the owner, Fischer-Watt Gold Co., Inc. 340 Freeport Blvd., Suite 3, Sparks, Nevada 89431.

The claims are identified as follows:

<u>Claim Name</u>	<u>Co. Book</u>	<u>Co. Page</u>	<u>BLMAMC No.</u>
Mace Extension	271	56	6629
Mace	271	57	6630

Thank you for your assistance in this matter. If you have any questions, please give me a call at the above phone number.

9-7-94-JAB  
ENTERED IN COMPUTER

95 maintenance fee

E. Stahl  
9/8/94

Sincerely,

*Bud Hillemeier*  
Bud Hillemeier  
Claims Lessee

cc: Robert Sampson, FWG  
W. Perry Durning and Jim Sullivan



Fischer-Watt Gold Company, Inc.

6629 SR

114 Tucker Avenue #7 • Kingman, Arizona 86401 (602) 753-1622 FAX (602) 753-6396

August 23, 1993

Bureau of Land Management  
Mining Claims Records  
P.O. Box 16563  
Phoenix, AZ 85011

Re: Payment of 1993/1994 Rental Fee in Lieu of Annual Work

Dear BLM,

Please find enclosed a check for \$400.00 covering the 1993/1994 rental fee on two unpatented lode claims located in Mohave County, Arizona. This payment is made in lieu of annual assessment work pursuant to Amendment 18 of H.R. 5503 of the Department of the Interior.

The claims are identified as follows:

<u>Claim Name</u>	<u>Co. Book</u>	<u>Co. Page</u>	<u>BLM AMC No.</u>
Mace Extension —	271	56	<u>6629</u>
Mace —	271	57	<u>6630</u>

Please return any receipts or documentation to me at the above address.

93+94  
ENTERED IN COMPUTER

Sincerely,

SEP 30 1993

*Shivas*

FISCHER-WATT GOLD COMPANY, INC.

*Bud Hillemeier*  
Bud Hillemeier,  
Senior Geologist

FLH  
RECEIVED  
BLM, AZ STATE OFFICE

AUG 26 1993

9:00 A.M.  
PHOENIX, ARIZONA



UNITED STATES  
DEPARTMENT OF THE INTERIOR  
BUREAU OF LAND MANAGEMENT

RECEIPT AND ACCOUNTING ADVICE

NO. 2044723 04

WB/AZ

08/26/93

Subject: CLAIM RENTAL FEE 1993 & 1994 (2)

2 130 13

400.00

Applicant:

FICHER WATT GOLD CO. INC.  
340 FREEPORT BLVD. # 3  
SPARKS NV. 89431

SAME CK. # 0006289

Remitter:

Assignor:

LEASE MANAGEMENT DATA									
<input type="checkbox"/> NEW <input type="checkbox"/> UPDATE <input type="checkbox"/> PAYMENT									
ORIGINAL SERIAL NO.	ASG.	TYPE	ST.	CTY.	FUND SYMBOL			ACRES/UNITS	RATE
AMC 6629, ET AL									
AMOUNT	ANV. DATE	EXP. DATE	BILL CYC.	S/C	DISTRICT	NEXT BILL	MISC. DATA	U of M	ACTUAL UNITS
ASSIGNMENT SERIAL NO.	ASG.	TYPE	ST.	CTY.	FUND SYMBOL			ACRES/UNITS	RATE
AMOUNT	ANV. DATE	EXP. DATE	BILL CYC.	S/C	DISTRICT	NEXT BILL	MISC. DATA	U of M	ACTUAL UNITS

APPLY REMITTANCE			
ACTION	FUND SYMBOL	CTY.	AMOUNT
FILING FEE			
RENTAL			
UNEARNED			
REFUND			
TOTAL			
AMOUNT DUE			

Remarks:

BY: \_\_\_\_\_ DATE: \_\_\_\_\_

Lease in Escrow?  
 KGS?                      Of Interest?  
 Auto Escalates?            Operating Rights?  
 Auto Renew?                Operator  
                                          Bond Filed?

FOR MMS USE ONLY		
BILLEE	NUMBER	FOREST REFUGE
OCS SECTION		
CODE		

JP

62511 BK 2135 PG 1  
OFFICIAL RECORDS OF MOHAVE COUNTY AZ.  
\*JOAN McCALL, MOHAVE COUNTY RECORDER:  
11/13/92 11:30 A.M. PAGE 1 OF 2  
SORRELL  
RECORDING FEE 15.00

STATE OF ARIZONA, I hereby certify that the within  
County of \_\_\_\_\_ ss. recorded \_\_\_\_\_  
In Docket No. \_\_\_\_\_, Page \_\_\_\_\_

6629  
263542  
302  
4

When recorded mail to:  
James Sorrell  
Box 5031  
Tucson, AZ 85703

Witness my hand and official seal.

9:00 A.M.  
PHOENIX, ARIZONA  
County Recorder  
Deputy Recorder

RECEIVED  
BLM, AZ STATE OFFICE  
NOV 17 1992

### AFFIDAVIT OF PERFORMANCE OF ANNUAL WORK

State of Arizona  
County of Pima ss.

- The undersigned being duly sworn according to law deposes and says that they are a citizen of the United States, more than eighteen years of age and that all of the facts set forth in this affidavit are true and correct according to the best of their knowledge, information and belief.
- That they are personally acquainted with the following mining claims.

Claim Name	Arizona Mining Claim Number	Claim Type	Location Notice Recorded in Book or Docket No., Page No.
FWW GROUP	SEE EXHIBIT	L O D E	SEE EXHIBIT
MACE GROUP	SEE EXHIBIT	L O D E	SEE EXHIBIT

3. That between the date of JUNE 26, 1992 and AUG. 30, 1992 at least TWENTY FOUR HUNDRED DOLLARS (\$2400<sup>00</sup>) worth of work and improvements were done and performed upon this claim not including location work.

4. The work and improvements were made by and at the expense of YELLOW POINT MINING CORP. owner of the mine whose address is 110-12761 16<sup>TH</sup> AVE., WHITE ROCK, B.C., CANADA V4A 1N2 for the purpose of complying with the laws of the United States pertaining to assessment or annual work.

5. The name of the people employed by the owner to do the work and improvements were JAMES SORRELL & R. ALVEY.

6. The work and improvements done were COVER SHAFTS, FENCE SHAFTS, TRENCH OUTCROPS, POST "WARGING-DANCER" SIGNS.

Date NOV. 13, 1992 by James Sorrell

Subscribed to and sworn before me this 13 day of November 1992 by JAMES SORRELL

Notary Public  
MY comm expires 3-26-94 Dail Estrom

BOOK PAGE AMC #

CLAIM NAME EXHIBIT "A"

FWW# 1	1267	934	263542.
FWW# 2	1267	936	263543.
FWW# 3	1267	938	263544.
FWW# 4	1267	940	263545.
FWW# 5	1267	942	263546.
FWW# 6	1267	944	263547.
FWW# 7	1267	946	263548.
FWW# 8	1267	948	263549.
FWW# 9	1267	950	263550.
FWW# 10	1267	952	263551.
FWW# 11	1267	954	263552.
FWW# 12	1267	956	263553.
FWW# 13	1267	958	263554.
FWW# 14	1267	960	263555.
FWW# 15	1267	962	263556.
FWW# 16	1267	964	263557.
FWW# 17	1267	966	263558.
FWW# 18	1267	968	263559.
FWW# 19	1267	970	263560.
FWW# 20	1267	972	263561.
FWW# 21	1267	974	263562.
FWW# 22	1267	976	263563.
MACE	271	57	6630
MACE EXT.	271	56	6629

PAGE 2 OF 2  
BK 2135 PG 116 (FEE#92-62511)

24

RECEIVED  
BLM, AZ STATE OFFICE  
NOV 17 1992  
9:00 A.M.  
PHOENIX, ARIZONA



#91- 55187 BK 1957 PG  
 OFFICIAL RECORDS OF MOHAVE COUNTY  
 \*JDAN McCALL, MOHAVE COUNTY RECORDER  
 10/09/91 10:30 A.M. PAGE 1 OF  
 SORRELL  
 RECORDING FEE 15.00

STATE OF ARIZONA, I hereby certify that the \_\_\_\_\_  
 ss. \_\_\_\_\_  
 County of \_\_\_\_\_ recorded \_\_\_\_\_  
 In Docket No. \_\_\_\_\_, Page \_\_\_\_\_

When recorded mail to:

Witness my hand and official seal.

\_\_\_\_\_  
 County Recorder  
 By \_\_\_\_\_  
 Deputy Recorder

RECEIVED  
 ARIZONA STATE OFFICE  
 DEC 17 8 49 AM '91  
 Fee: \$

## AFFIDAVIT OF PERFORMANCE OF ANNUAL WORK

State of Arizona Pima ss. 263542  
 County of \_\_\_\_\_ 6629

1. The undersigned being duly sworn according to law deposes and says that they are a citizen of the United States, more than eighteen years of age and that all of the facts set forth in this affidavit are true and correct according to the best of their knowledge, information and belief.

2. That they are personally acquainted with the following mining claims.

Claim Name	Arizona Mining Claim Number	Claim Type	Location Notice Recorded in Book or Docket No., Page No.
<del>XXXXXXXXXX</del>			
MACE	Exhibit "A"	LODE	EXHIBIT "A"
MACE EXT.	" "	LODE	" "
FWW 1-22	EXHIBIT "A"	LODE	EXHIBIT "A"

3. That between the date of July 10, 1991 and Aug. 31, 1991 at least TWENTY FOUR HUNDRED DOLLARS (\$2400<sup>00</sup>) worth of work and improvements were done and performed upon this claim not including location work.

4. The work and improvements were made by and at the expense of YELLOW POINT MINING CORP. owner of the mine whose address is 110-12761 16th AVE., WHITE ROCK B.C. CANADA V4A 1N2 for the purpose of complying with the laws of the United States pertaining to assessment or annual work.

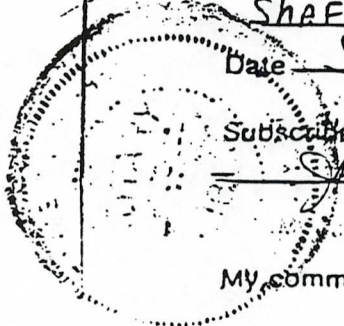
5. The name of the people employed by the owner to do the work and improvements were JAMES SORRELL AND RICK SCHNEIDER.

6. The work and improvements done were TRENCH OUTCROP, FENCH OPEN SHAFTS, POST "WARNING-DANGER" SIGNS.

Date SEPT. 18, 1991

James Sorrell  
 Signature

Subscribed to and sworn before me this 18 day of September 1991 by James Sorrell



My comm expires \_\_\_\_\_

Richard Z. Kern  
 Notary Public  
 RFE Bill

BOOK PAGE AMC #

PAGE 3 OF 4  
BK 1812 PG 192 (FEE#90- 78170)

CLAIM NAME	EXHIBIT	"A"		
FWW# 1 ✓	1267	934	263542.	•
FWW# 2	1267	936	263543.	•
FWW# 3	1267	938	263544.	•
FWW# 4	1267	940	263545.	•
FWW# 5	1267	942	263546.	•
FWW# 6	1267	944	263547.	•
FWW# 7	1267	946	263548.	•
FWW# 8	1267	948	263549.	•
FWW# 9	1267	950	263550.	•
FWW# 10	1267	952	263551.	•
FWW# 11	1267	954	263552.	•
FWW# 12	1267	956	263553.	•
FWW# 13	1267	958	263554.	•
FWW# 14	1267	960	263555.	•
FWW# 15	1267	962	263556.	•
FWW# 16	1267	964	263557.	•
FWW# 17	1267	966	263558.	•
FWW# 18	1267	968	263559.	•
FWW# 19	1267	970	263560.	•
FWW# 20	1267	972	263561.	•
FWW# 21	1267	974	263562.	•
FWW# 22 ✓	1267	976	263563.	•
MACE ✓	271	57	6630	•
MACE EXT. ✓	271	56	6629	•

RECEIVED  
BLM  
ARIZONA STATE OFFICE  
Dec 17 8 49 AM '91

STATE OF ARIZONA, } ss. hereby certify that the will  
County of \_\_\_\_\_  
In Docket No. \_\_\_\_\_ Page \_\_\_\_\_



90- 78170 BK 1818 PG  
OFFICIAL RECORDS OF MOHAVE COUNTY,  
\*JOAN McCALL, MOHAVE COUNTY RECORDER  
11/13/90 2:00 A.M. PAGE 1 OF  
SARRELL  
RECORDING FEE 15.00

When recorded mail to:  
James Sarrell  
5045031  
Tucson Az 85703

Witness my hand and official seal.  
\_\_\_\_\_  
County Recorder  
By \_\_\_\_\_  
Deputy Recorder

263542  
6629  
JR  
G

# AFFIDAVIT OF PERFORMANCE OF ANNUAL WORK

State of Arizona }  
County of MOHAVE } ss

RECEIVED  
B.L.M. AZ STATE OFFICE  
DEC 24 1990  
7:45 A.M.  
PHOENIX, ARIZONA

1. SUN RIVER GOLD, INC Name  
P.O. Box 1844 Address  
FERNDALE City WASHINGTON State 98248 Zip

being duly sworn according to law deposes and says that they are a citizen of the United States more than eighteen years of age and that all of the facts set forth in this affidavit are true and correct according to the best of their knowledge, information and belief.

2. That they are personally acquainted with the mining claim named SEE EXHIBIT A (FWW 1-22/MACE/MACE EXT.) situate in the SAN FRANCISCO Mining District, MOHAVE County, Arizona, the location of which is recorded in the office of the County Recorder of that County in Book \_\_\_\_\_, Page \_\_\_\_\_. Notice of location is posted in Section 15, 10, 3, Township 19N, Range 20W, G&SRB&M.

3. That between the dates of SEPTEMBER 1, 1989 and AUGUST 31, 1990 at least TWENTY FIVE HUNDRED & EIGHTY (\$2580) dollars worth of work and improvements were done and performed upon this claim not including location work.

4. The work and improvements were made by and at the expense of SUN RIVER GOLD, INC, owners of the mine for the purpose of complying with the laws of the United States pertaining to assessments or annual work.


5. TERRAPHYSICAL EXPLORATION - JAMES SARRELL were the names of the persons employed by the owner who labored to do the work and improvements.

6. The work and improvements done were GEOPHYSICAL SURVEY - INDUCED POLARIZATION SURVEY - SELF POTENTIAL SURVEY.

Dated November 9, 1990 \_\_\_\_\_  
James Sarrell Signature

Subscribed to and sworn before me, a Notary Public, this 9 day of November 19 90 by James Sarrell

My Commission expires \_\_\_\_\_ My Commission Expires Oct. 23, 1992



Fee Recd by 24 claims

# TERRAPHYSICAL EXPLORATION

P.O. Box 5031  
Tucson, AZ 85705

Feb. 19, 1990

## STATEMENT

**RECEIVED**  
**B.L.M. AZ STATE OFFICE**

**DEC 24 1990**

**7:45 A.M.**  
**PHOENIX, ARIZONA**

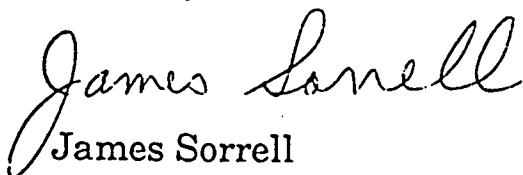
Sun River Gold Corp.  
114 W. Tucker Street  
Kingman, Arizona 86401

Geophysical survey and roadwork at Oatman, Arizona.

Survey Time (14 days at \$500 per day)	\$7000.00
Mobilization	600.00
Roadwork	3850.00
Motels	573.00
Meals	433.00
Vehicle	<u>680.00</u>
Amount Due (U.S. Funds)	\$13,136.00

( \$2580 AT FWW AND MACE GROUPS. )

Thank you.

  
James Sorrell

BOOK PAGE AMC #

PAGE 3 OF 4  
BK 1818 PG 192 (FEE#90- 78170)

CLAIM NAME	EXHIBIT	"A"		
FWW# 1	1267	934	263542.	✓
FWW# 2	1267	936	263543.	✓
FWW# 3	1267	938	263544.	✓
FWW# 4	1267	940	263545.	✓
FWW# 5	1267	942	263546.	✓
FWW# 6	1267	944	263547.	✓
FWW# 7	1267	946	263548.	✓
FWW# 8	1267	948	263549.	✓
FWW# 9	1267	950	263550.	✓
FWW# 10	1267	952	263551.	✓
FWW# 11	1267	954	263552.	✓
FWW# 12	1267	956	263553.	✓
FWW# 13	1267	958	263554.	✓
FWW# 14	1267	960	263555.	✓
FWW# 15	1267	962	263556.	✓
FWW# 16	1267	964	263557.	✓
FWW# 17	1267	966	263558.	✓
FWW# 18	1267	968	263559.	✓
FWW# 19	1267	970	263560.	✓
FWW# 20	1267	972	263561.	✓
FWW# 21	1267	974	263562.	✓
FWW# 22	1267	976	263563.	✓
MACE	271	57	6630	✓
MACE EXT.	271	56	6629	✓

RECEIVED  
B.L.M. AZ STATE OFFICE

DEC 24 1990

7:45 A.M.  
PHOENIX, ARIZONA

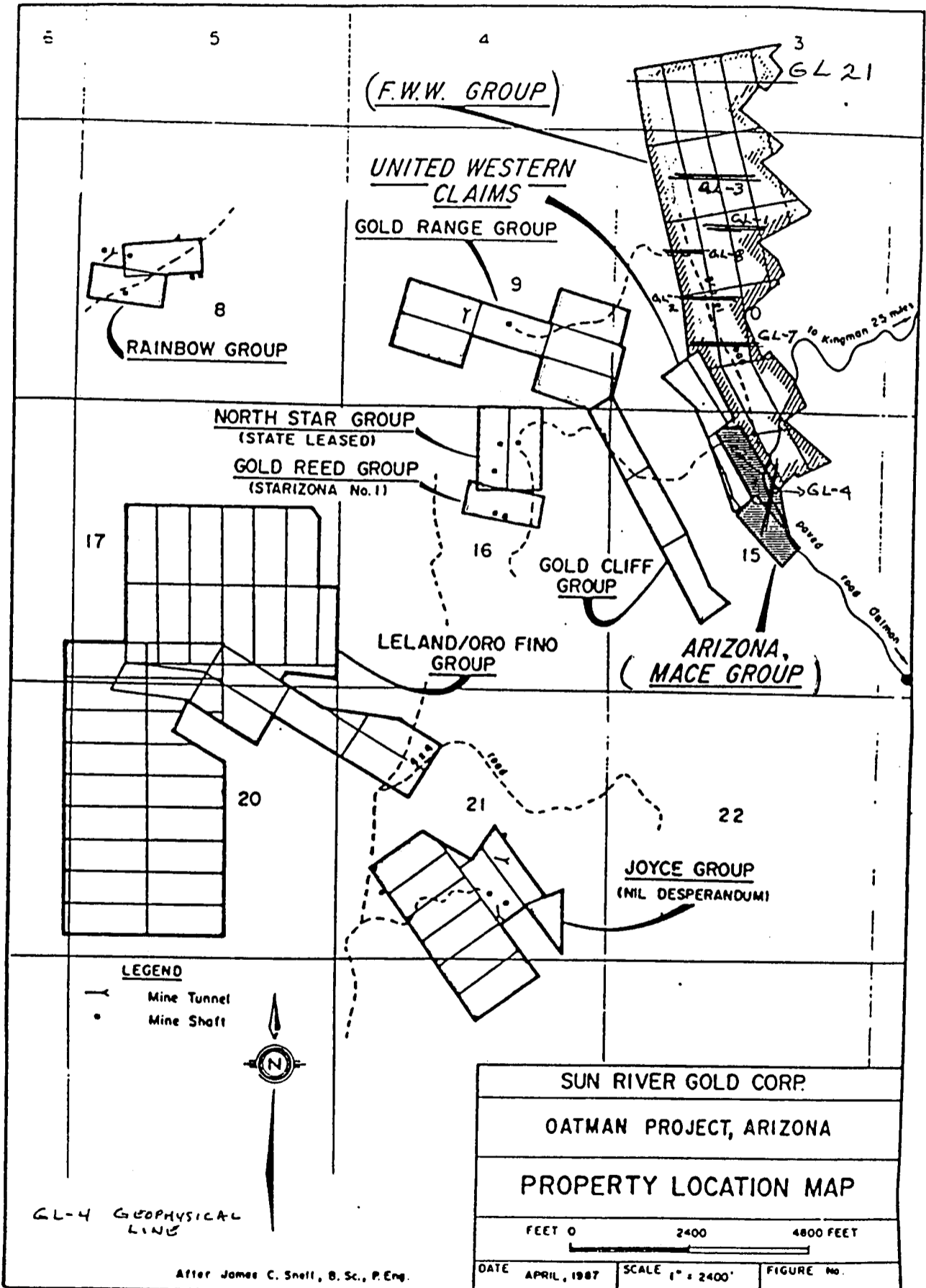


RECEIVED  
B.L.M. AZ STATE OFFICE

DEC 24 1990

7:45 A.M.,  
PHOENIX, ARIZONA

PAGE 4 OF 4  
BK 1812 PG 193 (FEE#90- 78170)



STATE OF ARIZONA, } ss. I hereby certify that th  
County of \_\_\_\_\_  
In Docket No. \_\_\_\_\_, Page \_\_\_\_\_

FEE # 89-64078

263542  
6629

RECORDED IN OFFICIAL RECORDS  
OF MOHAVE COUNTY, ARIZONA  
NOV 30 '89 - 1 20 PM

Jean McCall County Recorder  
FEE 9.00 PGS 195

When recorded mail to:  
SUN RIVER GOLD, INC.  
P.O. Box 1844  
FERNDALE, WASH. 98248

Deputy Recorder

# AFFIDAVIT OF PERFORMANCE OF ANNUAL WORK

State of Arizona }  
County of MOHAVE } ss

RECEIVED  
B.L.M. AZ STATE OFFICE

DEC 01 1989

7:45 A.M.  
PHOENIX, ARIZONA

1. SUN RIVER GOLD, INC Name  
P.O. Box 1844 Address  
FERNDALE WASHINGTON 98248  
City State Zip

being duly sworn according to law deposes and says that they are a citizen of the United States more than eighteen years of age and that all of the facts set forth in this affidavit are true and correct according to the best of their knowledge, information and belief.

2. That they are personally acquainted with the mining claim named SEE EXHIBIT A situated in the SAN FRANCISCO Mining District, MOHAVE County, Arizona, the location of which is recorded in the office of the County Recorder of that County in Book \_\_\_\_\_, Page \_\_\_\_\_. Notice of location is posted in Section 15, 10, 3, Township T19N, Range 20W, G&SRB&M.

3. That between the dates of SEPTEMBER 1, 1988 and AUGUST 31, 1989 at least TWENTY FOUR HUNDRED (\$ 2,400.00) dollars worth of work and improvements were done and performed upon this claim not including location work.

4. The work and improvements were made by and at the expense of SUN RIVER GOLD, INC, owners of the mine for the purpose of complying with the laws of the United States pertaining to assessments or annual work.

5. TERRAPHYSICAL EXPLORATION - JAMES SORRELL were the names of the persons employed by the owner who labored to do the work and improvements.

6. The work and improvements done were GEOPHYSICAL SURVEY

Dated 30 November 1989


Thomas R. Jurga  
Signature

Subscribed to and sworn before me, a Notary Public, this 30 day of November

19 89, by Thomas R. Jurga

My Commission expires 5/5/91

Clairann Cave  
Notary Public



BOOK PAGE AMC #

CLAIM NAME EXHIBIT "A"

FWW# 1	1267	934	263542 ✓
FWW# 2	1267	936	263543 ✓
FWW# 3	1267	938	263544 ✓
FWW# 4	1267	940	263545 ✓
FWW# 5	1267	942	263546 ✓
FWW# 6	1267	944	263547 ✓
FWW# 7	1267	946	263548 ✓
FWW# 8	1267	948	263549 ✓
FWW# 9	1267	950	263550 ✓
FWW# 10	1267	952	263551 ✓
FWW# 11	1267	954	263552 ✓
FWW# 12	1267	956	263553 ✓
FWW# 13	1267	958	263554 ✓
FWW# 14	1267	960	263555 ✓
FWW# 15	1267	962	263556 ✓
FWW# 16	1267	964	263557 ✓
FWW# 17	1267	966	263558 ✓
FWW# 18	1267	968	263559 ✓
FWW# 19	1267	970	263560 ✓
FWW# 20	1267	972	263561 ✓
FWW# 21	1267	974	263562 ✓
FWW# 22	1267	976	263563 ✓
MACE	271	57	6630
MACE EXT.	271	56	6629

RECEIVED  
B.L.M. AZ STATE OFFICE

DEC 01 1989

7:45 A.M.  
PHOENIX, ARIZONA

BOOK 1634 PAGE 48

# TERRAPHYSICAL EXPLORATION

P.O. Box 5031  
Tucson, AZ 85705

602-881-8184

July 20, 1989

## STATEMENT

Sun River Gold Corp.  
Suite # 2  
114 West Tucker St.  
Kingman, AZ 86401

Geophysical survey at Oatman, Arizona.

Survey time (14 days @ \$500/day)	\$7000
Mobilization to and from Kingman, AZ	600
Motels	528
Meals for crew	408
Vehicle (4 Wheel drive) 15 days @ \$40/day	600
	<hr/>
Amount due <u>U.S. Funds</u>	\$9136

\*\*\*As this survey is now in progress I would appreciate a payment toward the amount due.

Thank you,

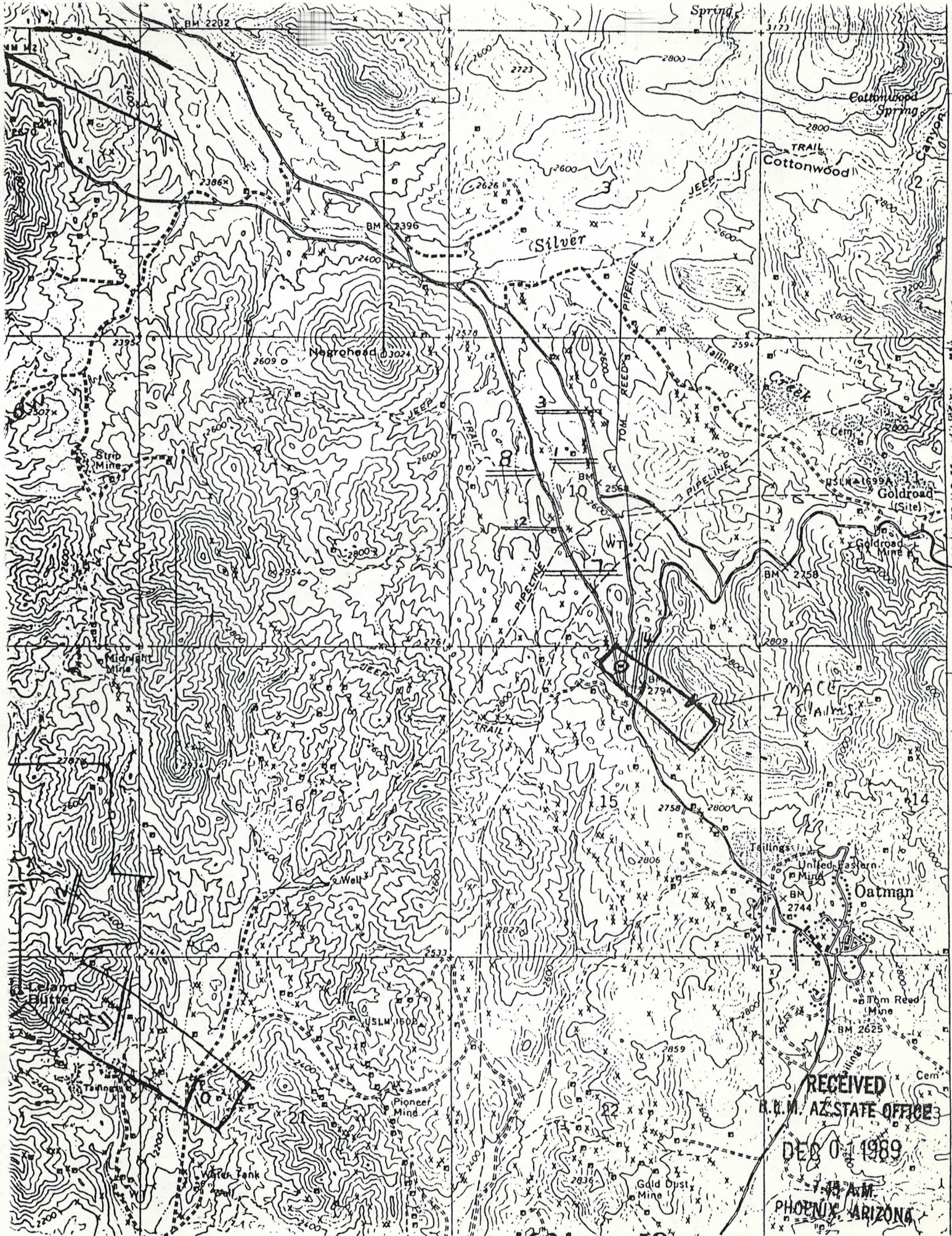
  
James Sorrell

RECEIVED  
B.L.M. AZ STATE OFFICE

DEC 01 1989

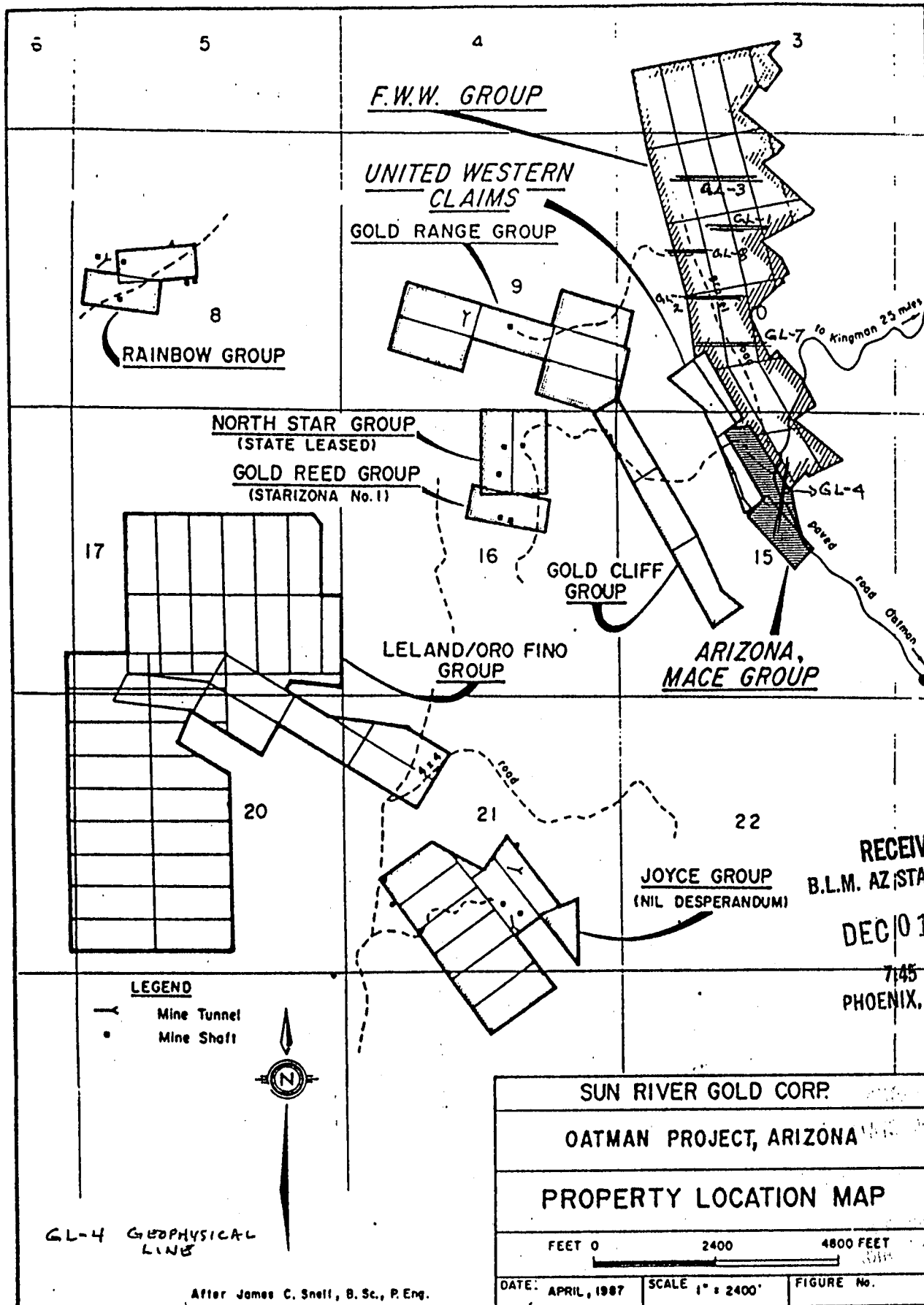
7:45 A.M.  
PHOENIX, ARIZONA

BOOK 1634 PAGE 49



BOOK 1634 PAGE 50

RECEIVED  
B. I. M. AZ STATE OFFICE  
DEC 01 1989  
7:45 AM  
PHOENIX, ARIZONA



**Sun River Gold Corporation**  
LEADERS IN PRECIOUS METALS DEVELOPMENT

6629  
263542  
DR

114 Tucker St. #2  
Kingman, AZ 86401  
(602) 753-6368  
2727

RECEIVED  
B.L.M. AZ STATE OFFICE

SEP 06 1988  
7:45 A.M.  
PHOENIX, ARIZONA

September 1, 1988

Bureau of Land Management  
Arizona State Office  
P. O. 16563  
Phoenix, AZ 85014

BY CERTIFIED MAIL

Re: Affidavit of Performance of  
Annual Work

Dear Sir:


Enclosed please find the original Affidavit of Performance of  
Annual Work, recorded by Mohave County, for the following:

- Mace AMC # 6629 ✓
- Mace Extension AMC # 6630 ✓
- FWW 1 - 22 AMC # 263542 - 263563 ✓

Please record and mail our copy to the above address.

Thank You,

SUN RIVER GOLD, INC >

  
Jack Oberbillig

Recording Requested By

Mail Deed and Tax Statements To

*Ret*  
SUN RIVER GOLD, INC.  
Name

114 TUCKER ST. #2  
Address

KINGMAN, AZ 86401  
City State Zip

MICROFILMED  
FEE # 88-35090

PROOFED  
INDEX P of L

RECORDED IN OFFICIAL RECORDS  
OF MOHAVE COUNTY, ARIZONA

AUG 22 '88 - 1 55 PM

Joan McCall, County Recorder

FEE 900 PGS 164

500  
100



# AFFIDAVIT OF PERFORMANCE OF ANNUAL WORK

RECEIVED  
B.L.M. AZ STATE OFFICE

SEP 06 1988

7:45 A.M.

PHOENIX, ARIZONA

State of Arizona  
County of MOHAVE ss.

- The undersigned being duly sworn according to law deposes and says that they are a citizen of the United States, more than eighteen years of age and that all of the facts set forth in this affidavit are true and correct according to the best of their knowledge, information and belief.
- That they are personally acquainted with the following mining claims.

Claim Name	Arizona Mining Claim Number	Claim Type	Location Notice Recorded in Book or Docket No., Page No.	S,T&R
MACE	<u>6630</u>	LODE	271 p. 57	SEC. 15 T19N, R20W
MACE EXTENSION	<u>6629</u>	LODE	271 p. 56	SEC. 15 T19N, R20W
FWW 1-22	<u>263542</u> <u>263563</u>	LOPES	1267-934-976	SEC. 3, 10, 15 T19N, R20W

3. That between the date of MAY 15, 1988 and JUNE 3, 1988 at least TWO THOUSAND FOUR HUNDRED (\$2,400<sup>00</sup>) worth of work and improvements were done and performed upon this claim not including location work.

4. The work and improvements were made by and at the expense of SUN RIVER GOLD, INC.

owner of the mine whose address is 114 TUCKER ST. #2, KINGMAN, ARIZONA 86401

for the purpose of complying with the laws of the United States pertaining to assessment or annual work.

5. The name of the people employed by the owner to do the work and improvements were NOMAD DRILLING, INC.

6. The work and improvements done were CORE DRILLING IN TWO DRILL HOLES, TOTALING \$10,220<sup>00</sup> OR 584 FT. @ \$17.50/FT. 88-4  
88-5

Date August 22, 1988


Jack Oberbiller  
Signature

Subscribed to and sworn before me this 22<sup>nd</sup> day of August 1988 by

Jack Oberbiller

My comm. expires My Commission Expires May 27, 1991

Joan McCall  
Notary Public



BOOK **1459** PAGE **594**



Nomad Drilling  
P.O. Box 75  
Oatman, AZ 86433

June 16, 1988


Sun River Gold Inc.  
114 Tucker, Ste. 2  
Kingman, AZ 86401

Invoice #4 June 1 - 15, 1988


Hole #88-5	Q-202 = 202 @ 17.50 =	\$3535.00
Hole #88-6	0-363 = 363 @ 17.50 =	6352.50
acid tests	June 4th, 2 men @ 25.00 per man hr. =	50.00
acid tests	June 14th, 2 men @ 25.00 per man hr. =	50.00
Bulldozer time: 5 hrs. @ 50.00 per hr. =		250.00
Moving time: June 4th 2 men @ 10 hrs @ 25.00 per hr. =		250.00
June 5th 3 men @ 17 hrs @ 25.00 per hr. =		425.00
Additives:		
1 pail E -Z mud @ 104.00 =		

Amount Due: 104.00  
\$11016.50

Approved by

  
Company

Signed

  
Contractor

Send monies to: First Interstate Bank  
Kingman Office 83  
510 E. Beale  
Kingman, AZ 86401  
Account #083513800

MOVING TIME INCLUDES: MOVING LITTLE DRILL TO 88-2  
SET-UP ON 88-6

RECEIVED  
AZ STATE OFFICE

P 06 1988

7:45 A.M.  
NIX, ARIZONA

BOOK 1459 PAGE 595

Nomad Drilling  
P.O. Box 75  
Oatman, AZ 86433

June 1, 1988

Sun River Gold Inc.  
114 Tucker St., Ste. #2  
Kingman, AZ 86401


Invoice #3 May 16-31, 1988

Hole #88-1	522-752 = 230' @ 17.50 =	4025.00
Hole #88-4	82-382 = 300' @ 17.50 =	5250.00
5 hrs. bulldozer time @ 50.00 per hr.		250.00
(prepare drill sites 88-5 & 88-2)		
3 men @ 4 hrs. @ 25.00 per hr.		300.00
Amount owing from Invoice #2		<u>866.00</u>


Amount Due this Invoice

10,691.00

Approved by



Signed



RECEIVED  
B.L.M. AZ STATE OFFICE

SEP 06 1988

7:45 A.M.  
PHOENIX, ARIZONA

BOOK 1459 PAGE 596

Nomad Drilling  
P.O. Box 75  
Oatman, AZ 86433


May 19, 1988

Sun River Gold Inc.  
114 Tucker St., Ste #2  
Kingman, AZ 86401


Invoice #2 May 1-15, 1988

Hole #88-3	(Con't) 892' - 897' = 5 @ 17.50 =	87.50
Hole #88-1	0' - 522' = 522 @ 17.50 =	9135.50
Hole #88-4	(small machine) 0" - 82' = 82 @ 17.50 =	1435.00
	2 - E-2 mud @ 104.00 per pail	208.00
		<u>\$10,866.00</u>
	Less Advance	<u>10,000.00</u>
	Amount Due	<u>\$ 866.00</u>

Approved by



Arnold Kendrick



RECEIVED  
B.L.M. AZ STATE OFFICE

SEP 06 1988

7:45 A.M.  
PHOENIX, ARIZONA

BOOK 1459 PAGE 597

AFFIDAVIT OF VALUE OF LABOR AND IMPROVEMENTS

Recorded at \_\_\_ o'clock \_\_\_ M., \_\_\_\_\_

Reception No. \_\_\_\_\_, \_\_\_\_\_ Recorder

STATE OF ARIZONA County of Mohave

Before me, the subscriber, personally appeared Kenneth P. Hodgson  
2995 Jamaica Blvd. S., Lake Havasu City, AZ 86403 who being duly sworn,

saith that at least One Hundred and no/100 Dollars' worth of work or  
improvements were performed or made upon each of the following claims: **6629**

- ✓ Mace & Mace Extension ✓ AMC# 6629 & #6630 243944
- ✓ Leland #3 thru #20 AMC#243944 thru #243961 256158
- ✓ Oro Fino Fraction AMC#243962 262359
- ✓ Oro Fino #2 & #3 AMC#243963 thru #243964 263542
- ✓ F.B. #1A thru #25A as Amended ✓ AMC#256158 thru #256182 yc
- ✓ Big Jim West #16 thru #28 ✓ AMC#262359 thru #262371
- ✓ F.W.W. #1 thru #22 ✓ AMC#263542 thru #263563

Assessment work consists of diamond drilling, geological mapping and Sampling.

RECEIVED  
B.L.M. AZ STATE OFFICE  
AUG 27 1987  
7:45 A.M.  
PHOENIX, ARIZONA

Situated in San Francisco Mining District, County of Mohave  
State of Arizona, such expenditure made by or at the expense of  
Sun River Gold, Inc., Leasees; Kenneth P. Hodgson & Rita J. Hodgson, owners;  
Peter Drobeck, Geologist, Jim Snell, Geologist, and Fred Johnson, Geologist.  
for the year ending Sept. 1, 1987, and for the purpose of holding said  
claim. Such expenditure made between 1st day of September 1986,  
and 10th day August, 1987.


*Kenneth P. Hodgson*

STATE OF ARIZONA )  
County of Mohave ) ss:

The foregoing instrument was acknowledged before me  
this 11 day of August 1987  
by Kenneth P. Hodgson My Commission Expires Jan. 28, 1990  
My commission expires \_\_\_\_\_

Witness my hand and official seal

*Jacqueline L. Myers*  
Notary Public



MICROFILMED

FEE # 87-33774

RECORDED IN OFFICIAL RECORDS  
OF MOHAVE COUNTY, ARIZONA  
AUG 12 '87 - 10 00 AM  
Joan McCall County Recorder  
FEE 9.00 PGS

PROOFED



AFFIDAVIT OF PERFORMANCE OF ANNUAL LABOR

STATE OF ARIZONA )  
County of Mohave ) ss.

W. Perry Durning, being first duly sworn, upon his oath states as follows:

1. He is a citizen of the United States, more than eighteen (18) years of age, and makes this Affidavit for and on behalf of Edward Cruskie Co Fischer-watt Mining Co. Inc., whose address is 114 Tucker #7 Kingman, AZ 86401.

2. He is personally acquainted with the Mace and Mace Extension

unpatented lode mining claims situated in the Oatman Mining District, Mohave County, Arizona, owned by Edward Cruskie and subject to a Contract with Fischer-watt Mining Co., the names of which are indicated on Exhibit A attached hereto, which exhibit also includes the book and page of recording of the location notice in the office of the Recorder of Mohave County, Arizona, together with the serial number assigned to the claims by the Arizona State office of the Bureau of Land Management.

3. The location notices of all of the above claims are posted within Section 15 T 19 N R 20 E

RECEIVED  
B.L.M. AZ STATE OFFICE

DEC 17 1986

7:45 AM  
PHOENIX, ARIZONA

Township \_\_\_\_\_, Range \_\_\_\_\_

G&SRM, Mohave County, Arizona, which claims form a contiguous block.

4. Between the 1st day of September, 1985, and the 1st day of September, 1986, not less than One hundred dollars Dollars (\$ 100<sup>00</sup>) worth of work and improvements were done and performed upon or for the benefit of each of the claims, not including the location work of the claims.

5. Such work and improvements consisted of Over 100 feet of back hoe trenching to better expose the United Western Vein which work was performed by Robert McKenna, Oatman Arizona for Fischer-Watt Mining<sup>Co</sup> Inc

6. All of the above work and improvements were performed at the expense of Fischer-Watt Mining Co Inc, the lessee of the claims which are owned by Edward Cruskie for the purpose of complying with the laws of the United States pertaining to assessment or annual work.

W. Perry Dury

Subscribed and sworn to before me this 16th day of

December, 1986

by W. Perry Dury

My commission expires:

March 7, 1989

Jean White  
Notary Public

RECEIVED  
B.L.M. AZ STATE OFFICE

DEC 17 1986

7:40 AM  
PHOENIX, ARIZONA

EXHIBIT A

Unpatented Lode Claims located in section 15, T19N, R20W,  
Oatman Mining District, Mohave County, Arizona.

Claim Name	Date of location	County Book	Page	BLM AMC#
Mace	5/2/75	271	57	6629
Mace Extension	5/2/75	271	56	6630

EXHIBIT B

SUMMARY OF EXPENDATURES  
MACE AND MACE EXTENSION UNPATENTED LODE CLAIMS

Backhoe trenching (Robert McKenna) \$200.00

RECEIVED  
B.L.M. AZ STATE OFFICE

DEC 17 1986

7:45 A.M.  
PHOENIX, ARIZONA

6629  
JR

BLM

AFFIDAVIT OF PERFORMANCE OF ANNUAL LABOR

STATE OF ARIZONA )  
County of Mohave ) ss.

W. Perry Durning, being first duly sworn, upon his oath state as follows:

1. He is a citizen of the United States, more than eighteen (18) years of age, and makes this Affidavit for and on behalf of Edward Cruskie c/o Fischer-Watt Mining Company whose address is 114 Tucker #7, Kingman, Arizona 86401.

2. He is personally acquainted with the Mace and Mace Extension unpatented lode mining claims situated in Oatman mining district, Mohave County, Arizona, owned by Edward Cruskie and subject to a contract with Fischer-Watt Mining Company, the names of which are indicated on Exhibit A attached hereto, which exhibit also includes the book and page of recording of the location notice in the office of the Recorder of ~~Pima~~<sup>Mohave</sup> County, Arizona, together with the serial number assigned to the claims by the Arizona State Office of the Bureau of Land Management.

3. The location notices of all the above claims are posted within section 15, T19N, R20E Gila and Salt River Meridan, Mohave County, Arizona, which claims form a contiguous block.

4. Between the 1st day of September, 1984, and the

RECEIVED  
B.L.M. AZ STATE OFFICE

NOV 20 1985

07.05 A.M.  
PHOENIX, ARIZONA



1st day of September, 1985, not less than one hundred dollars (\$100.) worth of work and improvements were done and performed upon or for the benefit of each of the claims, not including the location work of the claims.

5. Such work and improvements consisted of road repair work, 100 feet of backhoe trenching across the vein and geological supervision which work was performed by Robert McKenna, Oatman, Arizona and Perry Durning, Kingman, Arizona.

6. All of the above work and improvements were performed at the expense of Fischer-Watt Mining Company, Inc. the lessee of the claims which are owned by Edward Cruskie for the purpose of complying with the laws of the United States pertaining to assessment or annual work.

*W. Perry Durning*  
W. Perry Durning

Subscribed and sworn to before me this 1985 by W. Perry Durning.

My commission expires April 10, 1988.

Notary Public

RECEIVED  
B.L.M. AZ STATE OFFICE  
NOV 20 1985  
9:45 A.M.  
PHOENIX, ARIZONA

*State of Arizona  
County of Mohave  
On November 15, 1985 personally  
appeared before me W. Perry Durning*

*Dorcas S. Ingersoll  
Notary*

*My Commission Expires March 31, 1989*

EXHIBIT A

Unpatented Lode Claims located in section 15, T19N, R20W,  
Oatman Mining District, Mohave County, Arizona.

Claim Name	Date of location	County Book	Page	BLM AMC#
Mace	5/2/75	271	57	6629 ✓
Mace Extension	5/2/75	271	56	6630 ✓

EXHIBIT B

SUMMARY OF EXPENDATURES  
MACE AND MACE EXTENSION UNPATENTED LODE CLAIMS

Backhoe trenching (Robert McKenna)	\$200.00
Geological supervision 1/2 day by W. Perry Durning	<u>\$150.00</u>
TOTAL	\$350.00

W. Perry Durning Professional Qualifications:

1979 - Present Exploration manager Fischer-Watt Mining Company  
1967 B.S. in Geology, San Diego State University  
1973 M.S. in Geology, University of Arizona

RECEIVED  
BLM. AZ STATE OFFICE

NOV 20 1985

07:45 A.M.  
PHOENIX, ARIZONA

Robert F. McKenna  
P. O. Box 410, Oatman, Arizona 86433

August 24, 1985

Fischer Watt Mining Co., Inc.  
114 Tucker Ave., Suite 7  
Kingman, Ariz.

Attention: Perry Durning

S T A T E M E N T

MACY, MACY EXT..

Assessment work as per agreement

Backhoe and operator

\$200.000

*Oatman  
occupied*

RECEIVED  
B.L.M. AZ STATE OFFICE

NOV 20 1985

07.45 A.M.  
PHOENIX, ARIZONA

(BA - ph + 241-5547) 6629  
95477  
98057

AFFIDAVIT OF PERFORMANCE OF ANNUAL LABOR

RECEIVED 144/60  
B.L.M. AZ STATE OFFICE

DEC 28 1984

STATE OF ARIZONA )  
                          ) ss.  
County of Mohave )

7:45 A.M. BB  
PHOENIX, ARIZONA

Perry Durning, being first duly sworn, upon his oath states as follows:

1. He is a citizen of the United States, more than eighteen (18) years of age, and makes this Affidavit for and on behalf of Carl Fischer and Edward Cruske, whose address is 90 Fischer-Watt Mining 114 Tucken #7, Kingman, Az. 86401.

2. He is personally acquainted with the Sheila 1 to 73 fww 1 to 25 and Mace and Mace Extension

unpatented lode mining claims situated in the Oatman Mining District, Mohave County, Arizona, owned by Carl Fischer and Ed Cruskie and Subject to, <sup>Contract with Fischer-Watt Mining</sup> the names of which are indicated on Exhibit A attached hereto, which exhibit also includes the book and page of recording of the location notice in the office of the Recorder of Mohave County, Arizona, together with the serial number assigned to the claims by the Arizona State office of the Bureau of Land Management.

3. The location notices of all of the above claims are posted with Section (s) 3, 4, 10, 15 T19N R20W and Sections 32, 33, 34 T20N R20W

RECEIVED  
B.L.M. AZ STATE OFFICE

Township \_\_\_\_\_, Range \_\_\_\_\_

G&SRM, Mohave County, Arizona, which claims for HEG 28 1984  
contiguous block.

7:45 A.M.  
PHOENIX, ARIZONA

4. Between the 1st day of September, 1983, and the 1st  
day of September, 1984, not less than One hundred  
Dollars (\$ 100) worth of work and improvements were done  
and performed upon or for the benefit of each of the claims, not  
including the location work of the claims.

5. Such work and improvements consisted of Trenching, road  
Improvements, Engineering, geochem Sampling, assays, labor  
and mapping costing in excess of \$14,000. (see attached reports)  
which work was performed by T. E. Hiesle, John Tancowny, Bill Smith  
and Perry Durning for Fischer-watt Mining and Anvil Resources  
lessee of the claims.

6. All of the above work and improvements were performed  
at the expense of Fischer-watt Mining and Anvil  
Resources, the lessee of the claims which are  
owned by Carl Fischer and Edward Cruske for the purpose of complying with the laws  
of the United States pertaining to assessment or annual work.

W. Perry Durning

Subscribed and sworn to before me this 27<sup>th</sup> day of

December, 1984, by W. Perry Durning.

My commission expires:  
March 31, 1985

Dorcas E. Ingalls  
Notary Public



# Fischer-Watt Mining Co. Inc.



RECEIVED  
B.L.M. AZ STATE OFFICE

ADMINISTRATIVE OFFICE: 114 TUCKER, SUITE 7  
KINGMAN, ARIZONA 86401  
PHONE: (602) 753-1622

DEC 28 1984

7:45 A.M.  
PHOENIX, ARIZONA

## Exhibit A

Unpatented lode Mining claims located in  
Sections 3, 4, 10, 15 T19N R20W and Sections  
32, 33, 34 T20N R20W Oatman Mining District  
Mohave County Arizona

Claim Name	Bhm Serial #	County Book	Page
Sheila 1-14	✓ 98057 - 98070 ✓	616	698 - 725
Sheila 15-18	✓ 144160 - 144163 ✓	756	847 - 850
Sheila 19-27	✓ 98075 - 98083 ✓	616	734 - 751
Sheila 28-31	✓ 144164 - 144167 ✓	756	851 - 854
Sheila 32-44	✓ 98088 - 98100 ✓	616	760 - 785
Sheila 45-54	✓ 144168 - 144177 ✓	756	855 - 864
Sheila 55-58	✓ 98111 - 98114 ✓	616	806 - 816
Sheila 59-73	✓ 144178 - 144192 ✓	756	865 - 879
Fww 1-25	✓ 95477 - 95501 ✓	593	468 - 517
Mace	✓ 6629 ✓	271	57
Mace Extension	✓ 6630 ✓	271	56

Total 100 claims

1079-911

266 270 1/2

# ANVIL RESOURCES LTD.

Box 80659, S. Burnaby, B.C. V5H 3Y1 Telephone (604) 526-4929

August 21, 1984

Fisher Watt Mining Co. Ltd.,  
114 Tucker, Suite No. 7,  
Kingman, Arizona, U.S.A. 86401

Attention: Perry Durning

Dear Sir:

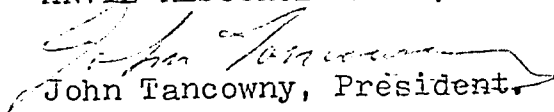
The enclosed statement outlines a part of our expenses spent on the Sheila property, which should be enough to cover your assessment filing for the next two years.

Additional expenses were incurred but not applied.  
Copies of receipts are available if needed.

I hope this will satisfy your need.,

Yours truly,

ANVIL RESOURCES LTD.,

  
John Tancowny, President.

RECEIVED  
B.L.M. AZ STATE OFFICE

DEC 28 1984

7:45 A.M.  
PHOENIX, ARIZONA

1079-912

# ANVIL RESOURCES LTD.

Box 80659, S. Burnaby, B.C. V5H 3Y1 Telephone (604) 526-4929

Statement of Expenses Incurred September 1983 to January 1984  
on the Sheila Claims, Catman, Arizona.

Assays	\$ 1,151.86	
Bulldozing	1,680.00	
Engineering	4,520.51	
Labor	5,585.00	
Mapping	862.40	
Field Supplies	526.62	
	<hr/>	
Total	\$14,326.39	U. S. Funds

RECEIVED  
B.L.M. AZ STATE OFFICE

DEC 28 1984

7:45 A.M.  
PHOENIX, ARIZONA



Cost Estimate. (Preliminary).

	(Can.)	(U.S.)
1) Preliminary Report.	\$ 420.00	
2) Bulldozer Work. Say 25 hrs. at \$80.00		2,000.00
Engineering, 5 at \$300.00	1500.00	
Assaying, Freight, Supplies Etc.	600.00	
Ground Transport, Say 5 at \$60.00		300.00
Airline Tickets 2 at \$500.00	1000.00	
Food and Lodging.		500.00
3) Diamond Drilling, 1500 Feet at \$16.50/ft.		24,750.00
Water, Direct costs,		600.00
Water Haul, Truck Rental, Say 25 at \$60.00/day		1,500.00
B.Smith; Truck Driver and Drill Supervision, Say 30 at \$150.00/day	4500.00	
Geologist, 25 days at \$115.00/day	2875.00	
Truck and Fuel. Say 30 at \$50.00/day		1,500.00
Airlines, 2 at \$400.00	800.00	
Food and Lodging, 60 at \$50.00/day		3,000.00
Assaying, Freight Etc.	1000.00	
4) Assessment Recording. 73 at \$10.00		730.00
5) Management Fee, Anvil Resources Ltd.	1000.00	
6) Engineering trip for drilling report, Say 6 days plus travel etc.	3000.00	
7) Reclamation.		1,500.00
	<hr/>	<hr/>
	16,695.00	36,380.00
Convert 16,695.00 to U.S.Funds, divide by 1.26		13,250.00
		<hr/>
		49,630.00
Contingency at 15% , Say		7,450.00
		<hr/>
Total, (U.S.Funds)		\$ 57,080.00

RECEIVED  
B.L.M. AZ STATE OFFICE

DEC 28 1984

7:45 A.M.  
PHOENIX, ARIZONA

Respectfully submitted,  
T.E.Lisle and Associates Ltd.

February 3, 1984

T.E.Lisle, P.Eng



1079-922

CERTIFICATION.

I, Thomas E, Lisle, of 145 West Rockland Road, District of North Vancouver, British Columbia, do hereby certify as follows:

- 1) I am a geologist with business address at 422, 470 Granville Street, Vancouver, B.C. V6C-1V5
- 2) I am a graduate of the University of British Columbia with a degree of Bachelor of Science in 1964. I worked for several years in mining exploration prior to 1964, and have practiced my profession continuously since that time.
- 3) I am a member in good standing of the following :
  - a) Canadian Institute of Mining and Metallurgy.
  - b) Geological Association of Canada.
  - c) Association of Professional Engineers of B.C.
- 4) This report is based on work carried out by me in October and November, 1983, and on a review of background data supplied by Anvil Resources Ltd and others.
- 5) I have no interest in the securities of Anvil Resources or of Marietta Resource Corporation, or in the properties described in this report.

Dated at Vancouver this 3rd day of February, 1984.

  
T.E. Lisle, P. Eng.  



RECEIVED  
B.L.M. AZ STATE OFFICE

DEC 28 1984

7:45 A.M.  
PHOENIX, ARIZONA



# Fischer-Watt Mining Co. Inc.



ADMINISTRATIVE OFFICE: 114 TUCKER, SUITE 7  
KINGMAN, ARIZONA 86401  
PHONE: (602) 753-1622

RECEIVED  
B.L.M. AZ STATE OFFICE

DEC 28 1984

7:45 A.M.  
PHOENIX, ARIZONA

SUPPLEMENTARY REPORT: GEOLOGY AND GEOCHEMISTRY

SHEILA, FWW, MACE AND MACE EXTENSION UNPATENTED LODGE CLAIMS

By Perry Durning

December 27, 1984

In addition to the work performed by Anvil Resources Ltd. on the Sheila and FWW claim blocks (see T.E. Lisle report and map), Fischer-Watt Mining completed trenching and sampling of the United Western mine dump. In addition, vein continuity was established from the past productive part in the Oatman district through the Mace, Mace extension and FWW claims onto the Sheila claims.

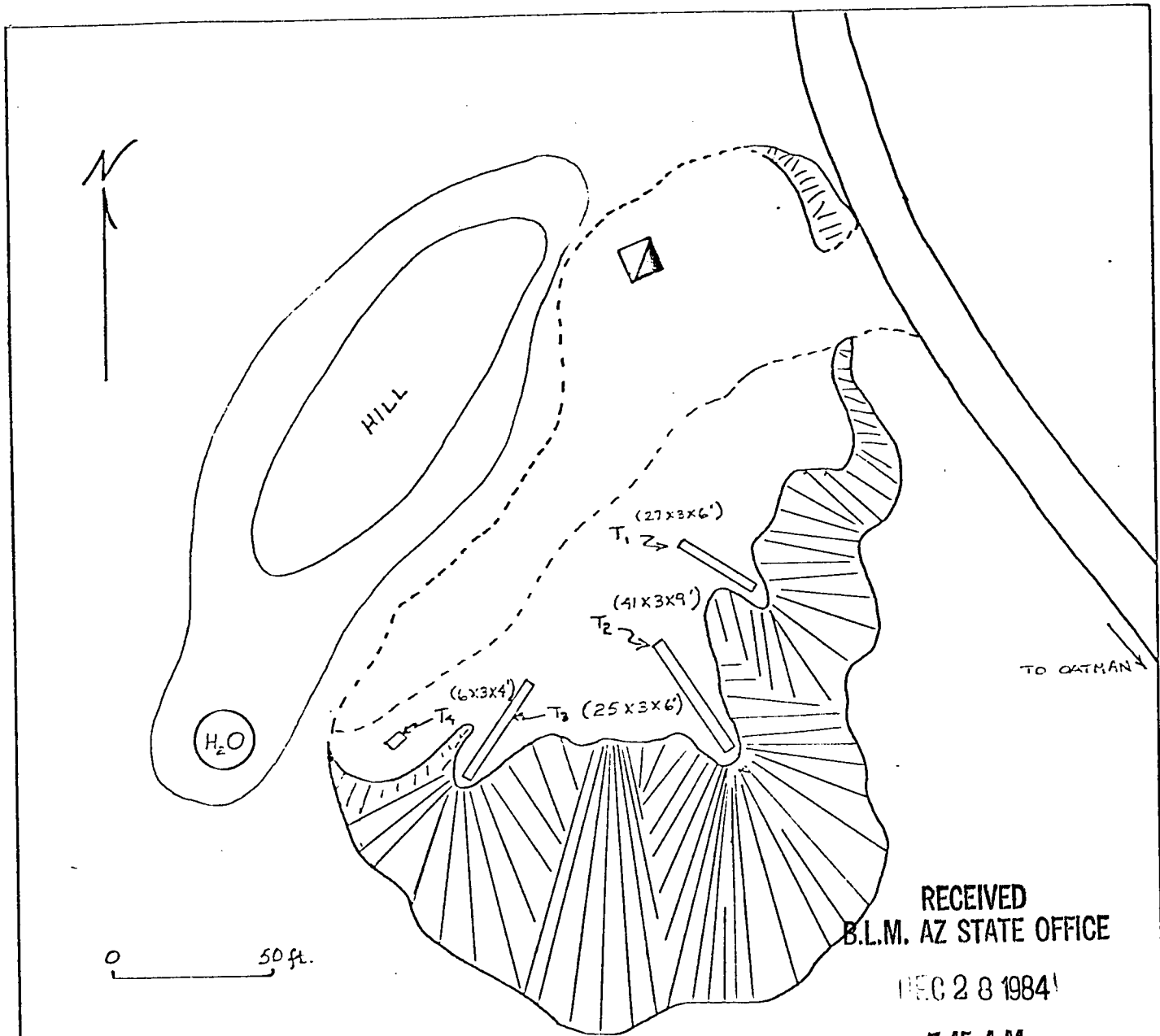
Four sample trenches were dug on the United Western dump at the end line between the Mace and Mace extension unpatented lode claim. Eight samples were collected for gold-silver assays. The dump measured about 16,000T and showed an average sample grade of 0.029 oz./T Au and 0.10 oz./T Ag. (See attached map and assay sheets).

Reconnaissance observations were made along the Tom Reed, Gold Road, Pasadena and middle veins. These observations showed continuity of vein structures from areas of past production, through the Mace, Mace extension and FWW claims into the Sheila claim block. The veins are expressed in linear zones of argillic alteration bounded by blocks of propylitized Oatman Latite. Geochem sampling on the Sheila and FWW claims showed locally anomalous gold values along these structures (See T.E. Lisle report)

## Professional Qualifications

Perry Durning

- Occupation - Exploration Manager, Fischer-Watt Mining
- Education - B.S. Geology, 1967, San Diego State University  
M.S. Geology, 1973, University of Arizona
- Experience - Seventeen years in mineral exploration in the western United States and Mexico



RECEIVED  
B.L.M. AZ STATE OFFICE

DEC 28 1984

7:45 A.M.  
PHOENIX, ARIZONA

UNITED WESTERN DUMP SAMPLING

- T<sub>1</sub> = Trench no. one. Samples UWT1-1&2 collected
- T<sub>2</sub> = Trench no. two. Samples UWT2-1, 2, & 3 collected
- T<sub>3</sub> = Trench no. three. Samples UWT3-1&2 collected
- T<sub>4</sub> = Trench no. four. Sample UWT4-1 collected

F.L. HILLEMAYER 8/84

~ 15,000 tons

1079-925

1435 SOUTH 10TH AVENUE  
TUCSON, ARIZONA 85713

# Jacobs Assay Office

## Registered Assayers



PHONE 622-0813

64-026

Tucson, Arizona,

8/29, 1934

Sample Submitted by Mr.

FISHER - WITTA

PERRY DURNING

RECEIVED  
B.L.M. AZ STATE OFFICE

DEC 28 1984

7:45 A.M.  
PHOENIX, ARIZONA

Sample Marked	GOLD Ozs. per ton ore	<del>GOLD Value per ton ore*</del>	SILVER Ozs. per ton ore	<del>COPPER Per cent Wet Assay</del>	<del>LEAD Per cent Wet Assay</del>	<del>Per Cent Wet Assay</del>		<del>Per Cent Wet Assay</del>		<del>Per Cent Wet Assay</del>
						Wt. of Sample	Wt. of Assay	Wt. of Sample	Wt. of Assay	
SPLUW										
+1-1	0.033		0.20				65			
+1-2	0.025		0.10				71			
+2-1	0.016		0.15				62.5			
+2-2	0.042		0.10				64			
+2-3	0.015		0.05				69			
+3-1	0.035		0.05				70			
+3-2	0.016		0.05				68			
+4-1	0.050		0.05				68.5			
~~~~~										
FIRE ASSAY										
2 ASSAY T.O.V. FA S. 1/2 W. 1/2										

Charges \$ 120<sup>00</sup>  
LARGE SAMPLE

Very respectfully,

*[Signature]*

1079-926

6629  
58906  
95477

AFFIDAVIT OF PERFORMANCE OF ANNUAL WORK

State of Arizona)  
                  ) ss.  
County of Mojave)

209

Paul E. Hyde, being duly sworn, deposes and says that he is a citizen of the United States and more than twenty-one years of age, resides at Wallace, in Shoshone County, Idaho, and is personally acquainted with the mining claims known as:

	Book	Page	BLM #
✓ FWW	1 thru 25	593	468-517 95477-95501
✓ Hot Box	1 thru 52	531	472-523 58906-58957
✓ Mace		271	57 6629
✓ Mace Extension		271	56 6630

RECEIVED  
AZ STATE OFFI  
DEC 28 1983  
07.45 A.M.  
PHOENIX, ARIZONA


TOTAL 79 claims

Situated in Oatman mining district, Arizona, the location notice of which is recorded in the office of the county recorder of said county. That between the 1st day of September, 1982 and the 31st day of October, 1982 at least \$32,000 dollars worth of work and improvements were done and performed upon said claim, not including the location work of said claim. Such work and improvements were made by and at the expense of Hecla Mining Company for the benefit of itself and Fischer-Watt Mining Co., for the purpose of complying with the laws of the United States pertaining to assessment or annual work, and Connors Drilling Company and Flores' Equipment was employed by said owners and labored upon said claims, did said work and improvements, the same being as follows to-wit: prepared access roads and drill sites, diamond drilled 2,899 feet.

Paul E. Hyde, agent  
Paul E. Hyde  
Hecla Mining Company

Subscribed and sworn to me before this 12<sup>th</sup> day of December, 1983.

James Morris Henry  
Notary Public in and for the State of Idaho  
residing at Wallace, Idaho.



Pet  
Perry Durning - Manager of Exploration  
Fischer-Watt Mining Company  
114 Tucker - Suite 2  
Kingman, Arizona 86401

PROOFED

Fee # 83-47086 INDEX P of L

Recorded in Official Records  
of Mohave County, Arizona  
DEC 15 1983 - 8 00 AM  
Joan McCall, Recorder



\$ 5.00  
1.00

1 of 1

**HECLA MINING COMPANY**

P.O. BOX 320  
WALLACE, IDAHO 83873

(208) 752-1251  
TELEX 326476

lead - 98057 - 98129  
lead - 107894 - 107907  
lead - 95477 - 95501  
lead - 58906 - 58957  
~~lead - 6629 - 6630~~

November 18, 1982

RECEIVED  
B. L. M. AZ STATE OFFICE

NOV 24 1982

07:45 A. M.  
PHOENIX, ARIZONA

*Updated  
ms*

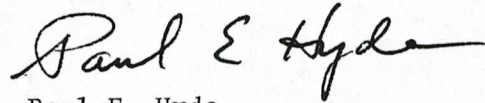
U. S. Department of Interior  
Bureau of Land Management  
Federal Building, Room 3022  
Phoenix, Arizona 85025

Dear Sir:

As required by law, please find enclosed copies of recorded affidavits of annual assessment work on the following claims:

AMC 6629 thru 6630  
AMC 58906 thru 58957  
AMC 95477 thru 95501  
AMC 98057 thru 98129  
AMC 107894 thru 107907

Sincerely,



Paul E. Hyde  
Landman

PEH/jr

Enclosures

PROOF OF LABOR

RECEIVED  
B. L. M. AZ STATE OFFI

NOV 24 1982

07:45 A. M.  
PHOENIX, ARIZONA

STATE OF IDAHO )  
                          ) ss.  
County of Shoshone )

OATMAN GROUP

Before me, the undersigned, personally appeared Paul E. Hyde, Landman of Hecla Mining Company, who being first duly sworn, says that at least One Hundred Dollars (\$100.00) worth of work or improvements were made or performed upon each of the following named lode mining claims situated in the Oatman Mining District, Mohave County, Arizona, to-wit:

<u>Claims</u>	<u>BLM Serial No.</u>	<u>Book</u>	<u>Page</u>
Shiela 1 thru 73	98057-98129	616	698-894
Hardy 1 thru 14	107894-107907	640	462-489
FWW 1 thru 25	95477-95501	593	468-517
Hot Box 1 thru 52	58906-58957	531	472-523
Mace	6629	271	57
Mace Extension	6630	271	56

For the year ending September 1, 1982, that such expenditures were made by, for or at the expense of Hecla Mining Company, for the benefit of a Fisher-Watt Oatman Partnership and CNR Resources Inc., the owners of said claims for the purpose of holding such claims, and all stakes, monuments or trees marking the boundaries of said claims, and each thereof, are in proper place and position.

Paul E Hyde  
Paul E. Hyde

Subscribed and sworn to before me this 18<sup>th</sup> day of August, 1982.

Linn J Smith  
Notary Public in and for the State of Idaho  
Residing at Wallace, Idaho.

INDEX P of L      MICROFILMED  
**PROOFED**

Fee #      **82-45319**



Recorded in Official Records  
of Mohave County, Arizona  
AUG 23 1982 - 8:00 AM  
Joan McCall, Recorder

\$ 5.00

1 of 1



file 6629

RECEIVED  
BLM AZ STATE OFFICE  
DEC 7 1981  
10:00 A.M.  
PHOENIX, ARIZONA

AFFIDAVIT OF PERFORMANCE OF ANNUAL LABOR

STATE OF ARIZONA )  
                                      ) ss.  
County of Mohave )

*updated  
CP*

FREDERICK HAYNES, being first duly sworn, upon his oath states as follows:

1. He is a citizen of the United States, more than eighteen (18) years of age, and makes this Affidavit for and on behalf of CARL E. FISCHER, whose address is P.O. BOX 2542 BILLINGS, MONTANA.

2. He is personally acquainted with the HARDY #1-14, FWW #1-25, SHEILA #1-14, 19-27, 32-44, and 55-58, MACE AND MACE EXTENSION (81 Contiguous Claims) unpatented lode mining claims situated in the SAN FRANCISCO (OATMAN) Mining District, MOHAVE County, Arizona, owned by CARL E. FISCHER, the names of which are indicated on Exhibit A attached hereto, which exhibit also includes the book and page of recording of the location notice in the office of the Recorder of MOHAVE County, Arizona, together with the serial number assigned to the claims by the Arizona State office of the Bureau of Land Management.

3. The location notices of all of the above claims are posted with Section (s) 31, 32, 33 and 34; 3, 4, 10, 15

DEC 7 1981

10:00 A.M.

PUCONIX ARIZONA

Township 20, 1980 North, Range 20  
G&SRM, MOHAVE County, Arizona, which claims  
contiguous block.

4. Between the 1st day of September, 1980, and the 1st day of September, 1981, not less than ONE HUNDRED Dollars (\$ 100.00) worth of work and improvements were done and performed upon or for the benefit of each of the claims, not including the location work of the claims. (or a total of not less than \$8100.00)

5. Such work and improvements consisted of geochemical sampling, geologic mapping and trace clay analysis (geologic report accompanies affidavit incorporated by this reference) which work was performed by FISCHER-WATT MINING, 114 Tucker St. 2 Kingman, AZ. 86401 for CARL E. FISCHER (P.O. Box 2542, Billings, Montana.)

6. All of the above work and improvements were performed at the expense of CARL E. FISCHER, the lessee of the claims which are owned by CARL E. FISCHER for the purpose of complying with the laws of the United States pertaining to assessment or annual work.

Frederick M Haynes

Subscribed and sworn to before me this \_\_\_\_\_ day of \_\_\_\_\_, 19\_\_\_\_, by \_\_\_\_\_.

My commission expires:

\_\_\_\_\_  
Notary Public

RECEIVED  
B. L. M. AZ STATE OFFICE

DEC 7 1981

10:00 A.M.  
PHOENIX, ARIZONA

EXHIBIT A (1)


UNPATENTED (LODE) (~~PLACER~~) MINING CLAIMS

Mohave County, Arizona

<u>Name of Claim</u>	<u>Mohave County</u> <u>Official Records</u>		BLM Serial A MC
	<u>Book</u>	<u>Page</u>	
HARDY 1-14	640	462-489	✓ 107894-107907
FWW 1-25	593	468-517	✓ 95477-95501
SHEILA 1-14	616	698-725	✓ 98057-98070
19-27	616	734-751	✓ 98075-98083
32-44	616	760-785	✓ 98088-98100
55-58	616	806-813	✓ 98111-98114
MACE	271	56	✓ 6629
MACE EXTENSION	271	57	✓ 6630

Book 765 Page 295

# Fischer-Watt Mining Co. Inc.



ADMINISTRATIVE OFFICE: 114 TUCKER, SUITE 2  
KINGMAN, ARIZONA 86401  
PHONE: (602) 753-1622

RECEIVED  
B.L.M. AZ STATE OFFICE

DEC 7 1981

10:00 A.M.  
PHOENIX, ARIZONA

## 1981 CLAIM ASSESSMENT

Hardy Claims 1-14  
FWW Claims 1-25  
Sheila Claims 1-14, 19-27, 32-44, 55-58  
Mace, Mace Extension

The following documents the performance of \$ 8859.70 of assessment work on the 81 above named contiguous claims belonging to Fischer-Watt Mining, 114 Tucker, #7, Kingman, Arizona.

The work consisted of geologic evaluation of the area and is divided into five separate parts in the following report.

Here is a brief synopsis of the total expenditures:


PART I:	GEOCHEMISTRY	=	\$4149.20
PART II.	CLAY ANALYSIS	=	\$1500.00
PART III.	HARDY, GADDIS-PERRY VEINS	=	\$ 882.50
PART IV.	GEOLOGIC MAPPING	=	\$1800.00
PART V.	THIN SECTION PETROGRAPHY	=	<u>\$ 528.00</u>
TOTAL COST		=	\$8859.70

The work was performed by the geologic staff of Fischer-Watt Mining consisted of W. Perry Durning, Frederick Haynes, and Peter Drobeck.

W. Perry Durning of 114 Tucker, #7, Kingman, Arizona, a geologist of 15 years experience in exploration with a B.S. degree in geology from San Diego State in 1967 and a M.S. degree in geology from the University of Arizona in 1972.



# Fischer-Watt Mining Co. Inc.



---

ADMINISTRATIVE OFFICE: 114 TUCKER, SUITE 2  
KINGMAN, ARIZONA 86401  
PHONE: (602) 753-1622

Fred Haynes of 114 Tucker #7, Kingman, Arizona, a geologist of 2 years experience in exploration with a B.S. degree in geology from Lehigh University in 1977 and a M.S. degree in geology from the University of Arizona in 1980.


Peter Drobeck of 114 Tucker #7, Kingman, Arizona, a geologist of 2 years experience in exploration with a B.S. degree in geology from New Paultz State (SUNY) in 1977 and a M.S. degree in geology from the Colorado School of Mines in 1979.

RECEIVED  
B. L. M. AZ STATE OFFICE  
DEC 7 1981  
10:00 A.M.  
PHOENIX, ARIZONA

Book 765

Page 297

# Fischer-Watt Mining Co. Inc.



ADMINISTRATIVE OFFICE: 114 TUCKER, SUITE 2  
KINGMAN, ARIZONA 86401  
PHONE: (602) 753-1622

B. L. M. AZ STATE OFFICE

DEC 7 1981

10:00 A.M.

PHOENIX, ARIZONA

ASSESSMENT, SHEILA, HARDY, FWW CLAIMS, MACE, MACE EXT.

## PART I: GEOCHEMISTRY

Extensive rock chip sampling of the Sheila, Hardy, FWW area and subsequent analysis for Au, Ag, As, Te, Be, Mo, F, Mn was completed in August. In total 74 samples were taken whose locations are shown on the accompanying map. The samples outside of the claim block provide background values necessary for proper evaluation of the Fischer-Watt ground.

### Total Cost:

Geologist	3 days x 2 geol x \$150/day	=	\$ 900.00
Sample Cost	74 samples	=	\$2834.20
Bus Freight to Lab-6 bags		=	\$ 119.00
<b>TOTAL COST</b>		=	<b>\$3853.20</b>
Additional analysis - solubilities		=	\$ 296.00
<b>REVISED TOTAL</b>		=	<b>\$4149.20</b>

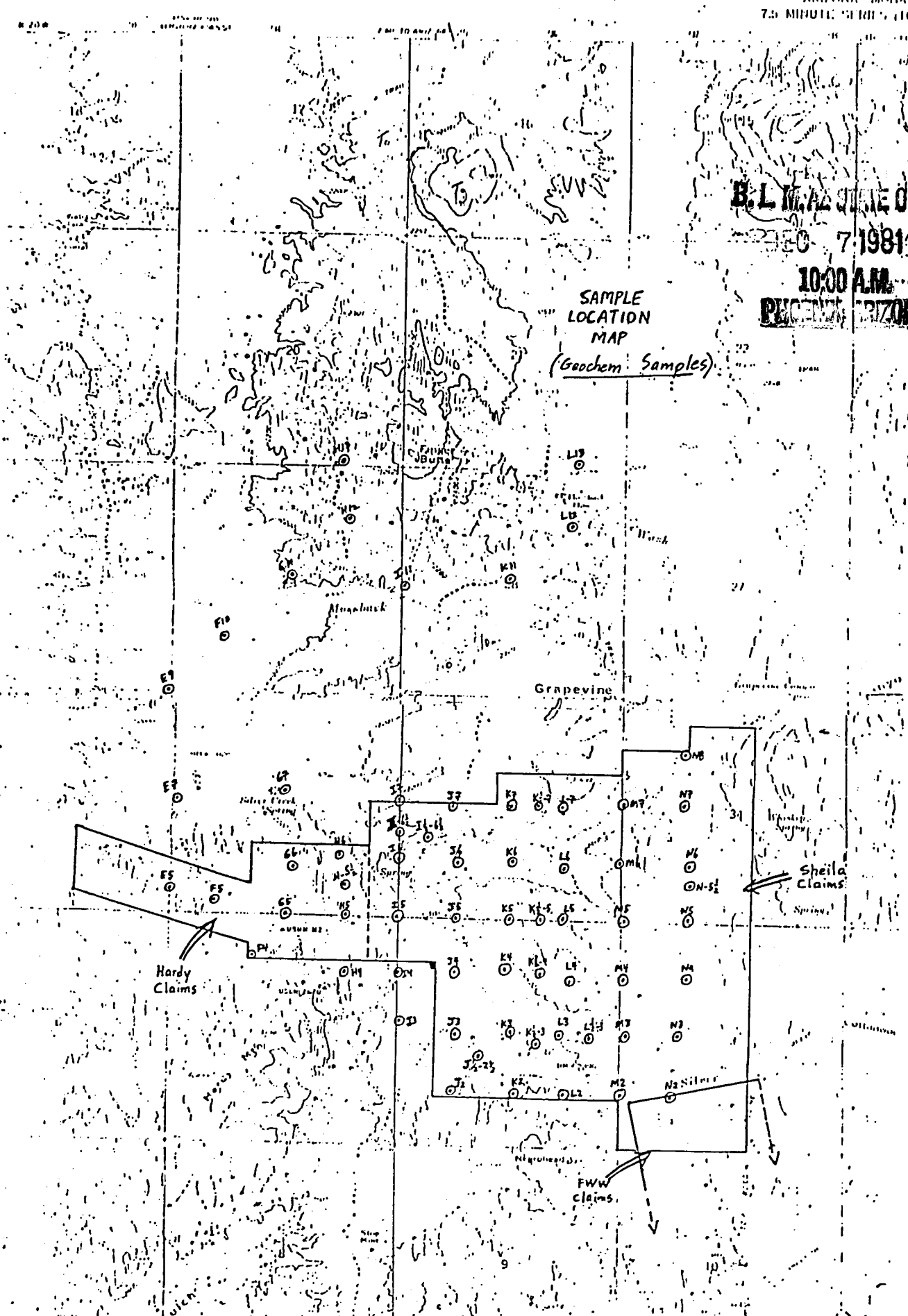
B. L. M. STATE OFFICE

DEC 7 1981

10:00 AM

PUEBLO, ARIZONA

SAMPLE  
LOCATION  
MAP  
(Geochem Samples)



CERTIFICATE OF ANALYSIS

Sept. 9, 1981  
P81-219

FISCHER WATT MINING COMPANY  
Mr. Frederick Haynes  
114 Tucker, Suite 7  
Kingman, Arizona 86401

B. L. MAZ STATE OFFICE

DEC 7 1981

10:00 A.M.

PHOENIX, ARIZONA

Dear Mr. Haynes:

Transmitted herewith are the analytical data for the samples delivered to our laboratory for Au, Ag, Mo, As, Be, and Mn analysis. The analytical data for Te and F analysis will be following this report shortly.

Sample Number	Be (PPM)	Ag (PPM)	Au (PPM)	Mn (PPM)
E-5	1.0	<.2	<.01	62
E-7	1.9	<.2	<.01	520
E-9	1.7	<.2	<.01	630
F-4	1.7	<.2	<.01	750
F-5	1.4	<.2	<.01	540
F-10	1.1	<.2	<.01	56
G-5	3.4	<.2	.07	126
G-6	0.8	<.2	<.01	440
G-7	1.3	<.2	<.01	780
G-11A	2.7	<.2	<.01	159
G-11B	2.5	<.2	<.01	157
H-4	0.6	<.2	<.01	550
H-5	0.3	<.2	0.05	255
H-5 1/2	2.0	<.2	<.01	91
H-6	2.3	<.2	<.01	470
H-12	1.2	<.2	<.01	245
H-13	1.8	<.2	<.01	203
H-13V	0.3	0.7	1.15	370
I-3	1.1	<.2	<.01	121
I-4A	2.9	<.2	<.01	870
I-4B	2.5	<.2	<.01	700
I-5	0.3	0.5	<.01	125
I-6	1.1	<.2	<.01	880



Sample Number	Be (PPM)	Ag (PPM)	Au. (PPM)	Mn (PPM)
I-6 1/2	0.5	<.2	<.01	50
I-7	0.8	<.2	<.01	92
I-11	1.3	10.2	<.01	57
I1/2-6 1/2	1.3	<.2	<.01	57
J-2	0.5	<.2	<.01	470
J-3	0.5	<.2	<.01	77
J-4	0.5	<.2	<.01	103
J-5	0.1	<.2	<.01	104
J-6	1.3	<.2	<.01	35
J-7	<.1	<.2	<.01	32
J1/2-2 1/2	1.2	<.2	<.01	540
K-2	0.8	<.2	<.01	550
K-3	0.9	<.2	<.01	145
K-4	1.3	<.2	<.01	171
K-5	0.3	<.2	<.01	30
K-6A	1.2	<.2	<.01	50
K-6B	1.1	<.2	<.01	45
K-7	0.4	<.2	<.01	107
K-11	1.2	<.2	<.01	380
KL-4	2.0	<.2	<.01	44
K1/2-3	1.4	<.2	<.01	45
K1/2-5	0.2	<.2	<.01	38
K1/2-7	1.3	<.2	<.01	65
L-2	1.0	<.2	<.01	550
L-3	0.6	<.2	<.01	910
L-4	1.5	<.2	<.01	49
L-6	1.4	<.2	<.01	66
L-7	0.4	<.2	<.01	106
L-12	1.0	<.2	<.01	760
L-12M	1.0	<.2	<.01	900
L-12V	2.2	<.2	0.04	835
L1/2-3	0.9	<.2	<.01	500
M-2A	1.1	<.2	<.01	580
M-2B	2.0	<.2	<.01	390
M-3A	0.9	<.2	<.01	60
M-3B	1.3	<.2	<.01	700
M-4	1.5	<.2	<.01	40
M-5	<.1	<.2	<.01	75
M-6	1.3	<.2	<.01	136
M-7A	1.2	<.2	<.01	118
M-7B	1.0	<.2	<.01	120

B. L. M. AZ STATE OFFICE

DEC 7 1981

10:00 A.M.

PICTURE ARIZONA

Sample Number	Be (PPM)	Ag (PPM)	Au (PPM)	Mn (PPM)
N-2A	1.5	<.2	<.01	550
N-2B	1.3	<.2	<.01	530
N-3	1.2	<.2	<.01	95
N-4	2.0	<.2	<.01	80
N-5	0.9	<.2	<.01	35
N-5 3/4	0.9	<.2	<.01	49
N-6	1.0	<.21	<.01	45
N-7	2.0	<.2	<.01	115
N-8A	0.3	<.2	<.01	67
N-8B	0.4	<.2	<.01	64

Sample Number	As (PPM)	Mo (PPM)
E-5	7	6.5
E-7	3	6.5
E-9	8	6.0
F-4	5	4.5
F-5	5	5.0
F-10	32	11.5
G-5	5	5.0
G-6	5	5.0
G-7	2	4.5
G-11A	3	4.5
G-11B	8	4.0
H-4	2	6.0
H-5	12	11.5
H-5 1/2	5	12.5
H-6	2	3.5
H-12	5	11.0
H-13	7	11.5
H-13V	5	37.0
I-3	6	8.0
I-4A	5	6.0
I-4B	4	6.5
I-5	10	15.0
I-6	1	4.0
I-6 1/2	18	5.0
I-7	17	8.0
I-11	20	5.0

B. L. M. AZ STATE OFFICE

DEC 7 1981

10:00 A.M.

PHOENIX, ARIZONA

Book 765 Page

Sample Number	As (PPM)	Mo (PPM)
I1/2-6 1/2	29	6.5
J-2	16	35.0
J-3	44	2.0
J-4	7	5.0
J-5	12	7.5
J-6	8	5.0
J-7	22	0.4
J1/2-2 1/2	20	9.5
K-2	14	3.0
K-3	9	1.5
K-4	2	3.5
K-5	14	3.0
K-6A	8	5.5
K-6B	12	3.5
K-7	13	5.5
K-11	20	4.0
KL-4	6	2.0
K1/2-3	35	40.0
K1/2-5	14	7.5
K1/2-7	9	8.0
L-2	3	5.5
L-3	6	1.3
L-4	39	5.0
L-6	12	2.5
L-7	14	6.5
L-12	2	2.0
L-12M	2	0.5
L-12V	6	1.0
L1/2-3	21	21.5
M-2A	5	4.5
M-2B	45	2.5
M-3A	8	1.5
M-3B	9	1.5
M-4	16	1.5
M-5	13	6.5
M-6	33	6.0
M-7A	12	16.5
M-7B	10	94.0
N-2A	14	6.5

B. L. M. AZ STATE OFFICE

DEC 7 1981

10:00 A.M.

BUENA VISTA, ARIZONA

Sample Number	As (PPM)	Mo (PPM)
N-2B	8	3.0
N-3	13	3.0
N-4	7	2.5
N-5	14	2.0
N-5 3/4	21	3.5
N-6	12	3.5
N-7	14	5.0
N-8A	24	10.0
N-8B	9	11.5



E. H. Phillips  
Laboratory Director

Charges: \$2834.20 Invoiced 8/24/1981

EHP/pk

**B. L. M. AZ STATE OFFICE**  
**DEC 7 1981**  
**10:00 A.M.**  
**PHOENIX, ARIZONA**

WESTERN ANALYTICAL INC.  
2417 South 2700 West  
Salt Lake City, Utah 84119  
(801) 973-9238

CERTIFICATE OF ANALYSIS

Oct. 20, 1981  
P81-219

FISCHER WATT MINING COMPANY  
Mr. Frederick Haynes  
114 Tucker, Suite 7  
Kingman, Arizona 86401

B. L. M. AZ STATE OFFICE

DEC 7 1981

10:00 A.M.

PUCONTE, ARIZONA

Dear Mr. Haynes:

Transmitted herewith are the analytical data for the samples delivered to our laboratory for F, solubility and Te analysis. This supplements the report sent September 9, 1981.

Sample Number	Solubility %	Te (PPB)	F %
E-5	7.70	<100	.08
E-7	7.93	<100	.06
E-9	10.91	<100	.13
F-4	7.02	<100	.14
F-5	9.56	<100	.07
F-10	22.22	100	.14
G-5	5.10	<100	.02
G-6	4.31	<100	.06
G-7	18.62	<100	.05
G-11A	19.11	<100	.14
G-11B	19.22	<100	.15
H-4	9.84	150	.10
H-5	9.30	<100	.06
H-5 1/2	6.53	<100	.05
H-6	10.00	<100	.03
H-12	10.22	<100	.07
H-13	7.31	<100	.03
H-13V	13.13	<100	.23

DEC 7 1981

10:00 A.M.


PUEBLO, ARIZONA

P81-219

Page 2 of 3

Sample Number	Solubility %	Te (PPB)	F %
I-3	4.81	<100	.04
I-4A	9.92	<100	.06
I-4B	7.58	<100	.07
I-5	6.02	<100	.10
I-6	19.28	<100	.08
I-6 1/2	21.45	100	.13
I-7	14.77	150	.11
I-11	16.78	150	.05
I 1/2 6 1/2	16.87	<100	.09
J-2	16.14	<100	.05
J-3	10.95	<100	.50
J-4	7.45	<100	.50
J-5	28.09	<100	.10
J-6	7.14	<100	.05
J-7	23.02	150	.09
J 1/2 2 1/2	16.07	<100	.04
K-2	19.00	<100	.05
K-3	21.52	<100	.06
K-4	9.60	<100	.07
K-5	22.32	150	.06
K-6A	7.00	<100	.05
K-6B	4.49	<100	.04
K-7	12.30	<100	.09
K-11	11.53	<100	.03
KL-4	23.60	<100	.04
K 1/2-3	11.67	100	.04
K 1/2-5	20.50	<100	.08
K 1/2-7	9.16	<100	.06
L-2	17.39	<100	.06
L-3	27.58	<100	.06
L-4	26.57	150	.05
L-6	10.22	<100	.06
L-7	7.00	150	.07
L-12	25.20	<100	.05
L-12M	97.33	<100	.03
L-12V	81.51	<100	.05
L 1/2-3	21.67	<100	.23
M-2A	14.07	<100	.05
M-2B	11.26	<100	.06
M-3A	8.04	<100	.04

Sample Number	Solubility %	Te (PPB)	F %
M-3B	24.57	<100	.04
M-4	16.78	100	.06
M-5	11.16	<100	.09
M-6	5.95	<100	.04
M-7A	6.72	<100	.03
M-7B	6.93	<100	.04
N-2A	13.73	<100	.06
N-2B	18.49	<100	.05
N-3	10.80	<100	.04
N-4	11.48	<100	.01
N-5	17.48	<100	.08
N-5 3/4	17.31	<100	.13
N-6	11.96	<100	.07
N-7	6.18	<100	.06
N-8A	18.24	<100	.08
N-8B	18.71	<100	.11



E. H. Phillips  
Laboratory Director

Charges: \$296.00 for Solubilities only.

EHP/pk

B. L. M. AZ. STATE OFFICE


DEC 7 1981

10:00 A.M.

PHOENIX, ARIZONA



# Fischer-Watt Mining Co. Inc.



---

ADMINISTRATIVE OFFICE: 114 TUCKER, SUITE 2  
KINGMAN, ARIZONA 86401  
PHONE: (602) 753-1622

ASSESSMENT, SHEILA, HARDY, FWW CLAIMS, MACE, MACE EXT

## PART II: CLAY ANALYSIS

Comparison of clay types in altered volcanics above the ore shoots of the central Oatman district with those of the altered rocks within the FWW and Sheila claims was done by careful x-ray work. Rock Analysis of Golden, Colorado performed the work and a brief report with the results as supplied by them is attached.

### Costs:

2 Geol x 1 day x \$150/day	=	\$ 300.00
16 samples x \$75/sample	=	<u>\$1200.00</u>
TOTAL COST	=	\$1500.00

**B. L. M. AZ STATE OFFICE**

**DEC 7 1981**

**10:00 A.M.**

**PUEBLO, ARIZONA**





# ROCK ANALYSIS, INC.

GEOCHEMISTRY • MINERALOGY • PETROLOGY

P.O. BOX 144  
GOLDEN, COLO. 80401  
303-279-8253

September 22, 1981

## CLAY ANALYSES

B. L. W. AZ OFFICE

DEC 7 1981

10:00 A.M.

PHOENIX, ARIZONA

### PROCEDURE

Approximately 5 grams of each sample was crushed by impact with a mortar and pestle until a majority of the sample was -200 mesh. One gram of the sample was then weighed out and washed four times in a 0.1% calgon solution in an ultrasonic bath to disperse the clay-sized material. The final washing was brought up to 50 ml, centrifuged to separate the sand-silt fraction, and 10 ml of the clay-sized suspension was removed, dried, and weighed to determine the percentage of clay-sized material in the original sample.

The remaining suspension was washed twice each with magnesium acetate, 50% methanol-H<sub>2</sub>O, methanol, and ethanol to produce a dehydrated Mg-saturated clay suspension. The ethanol-clay suspension was sedimented onto glass slides to produce an oriented mount.

The oriented mounts were x-rayed using Cu K<sub>α</sub> radiation. They were first x-rayed air-dried and then they were glycolated and x-rayed again. The peak positions and intensities were measured.

Relative clay percentages were calculated using the peak areas of a diagnostic reflection for each mineral. Peak areas were obtained by multiplying peak heights by the half height width. Scaling was done assuming the  $I_{\text{kaolinite}} = I_{\text{montmorillonite}}$ ,  $I_{\text{illite}} = 1/3 I_{\text{montmorillonite}}$  and  $I_{\text{mixed layer}} = 1/2 I_{\text{montmorillonite}}$ .

### RESULTS

The results of the analyses are tabulated in the attached table. A large quantity of mixed layer illite-montmorillonite was found in most samples. The mixed layer (ML) clay in all samples except #12 is about 80% illite and 20% montmorillonite randomly interlayered. The clay responds very much like glauconite but the consistent presence of a strong (002) reflection indicates it is not iron-rich. A much more complete study would be necessary to fully characterize the ML clay.

The ML clay in sample #12 is a well-ordered 50% illite-50% montmorillonite which is very characteristic of hydrothermal alteration zones.

The kaolinite in all samples except #16 was well crystallized. Some chlorite was observed.

The percentage of clay reported for each sample is representative of the relative clay content but not the total clay in the sample. Actual percentages may run 3 to 5 times higher than measured values.

B. L. M. AZ STATE OFFICE  
DEC 7 1981  
10:00 A.M.  
PHOENIX, ARIZONA

FINAL ANALYSIS

<u>AREA OF SAMPLE</u>	<u>SAMPLE NO.</u>	<u>%</u> <u>MONT (1)</u>	<u>%</u> <u>Mixed Layer (5)</u>	<u>%</u> <u>Illite</u>	<u>%</u> <u>Kaolinite</u>	<u>%</u> <u>Chlorite</u>	<u>%</u> <u>Clay(2)</u>
Grey Eagle	1	20	75		5		6
Telluride	2	25	75				5
Kokomo	3	95			5	Trace	4
United Eastern	4		80		15	5	7
United Eastern	5		75		15	10	6
Green Giant	6	95			5		3
Pasadena	7	20	80				4
Red Cloud	8	20	65		5	10	11
Tom Reed North	9		100				4
Topock Road	10		90		Trace	10	3
Mallery	11	5	95				14
Sheila Adit	12		100(3)				8
Moss Creek	13	10		90			3
Oatman Amalgamated	14				10		17
Middle Vein	15	100	100				3
Hardy	16				15(4)		6

(1) % of total clay

(2) % of rock, actual clay content 3-5 times higher (see report)

(3) Ordered 50% illite-50% montmorillonite

(4) Poorly crystallized

(5) 80% illite-20% montmorillonite

**B. L. M. AZ STATE OFFICE**

**REC 7 1981**

**10:00 A.M.**

**PICOPAC, ARIZONA**

1,4,5 in blossoms above ore shoots


1,4,5,8,9 one Tom Reed vein

11,12,13,14 in solfateric material

12,13,14,15,16 within FWW, Sheila, Hardy claims

BOOK 765 Page 311

# Fischer-Watt Mining Co. Inc.



ADMINISTRATIVE OFFICE: 114 TUCKER, SUITE 2  
KINGMAN, ARIZONA 86401  
PHONE: (602) 753-1622

ASSESSMENT, SHEILA, HARDY, FWW CLAIMS, MACE, MACE EXT

## PART III: HARDY, GADDIS-PERRY VEINS

Two days were spent on surface and underground evaluation during which time mapping and sampling was done to better evaluate the major EW vein structures in the Hardy claim block.

May 26, 1981-

Hardy vein, mapping, underground evaluation, 12 samples

Cost-		
2 geol. \$150	=	\$300.00
12 samples @ \$7.50	=	\$ 87.50
		<u>\$387.50</u>

August 22, 1981-

Gaddis-Perry Vein, mapping, surface and underground sampling

Cost-		
2 geol @ \$150	=	\$300.00
26 samples @ \$7.50	=	\$195.00
		<u>\$495.00</u>

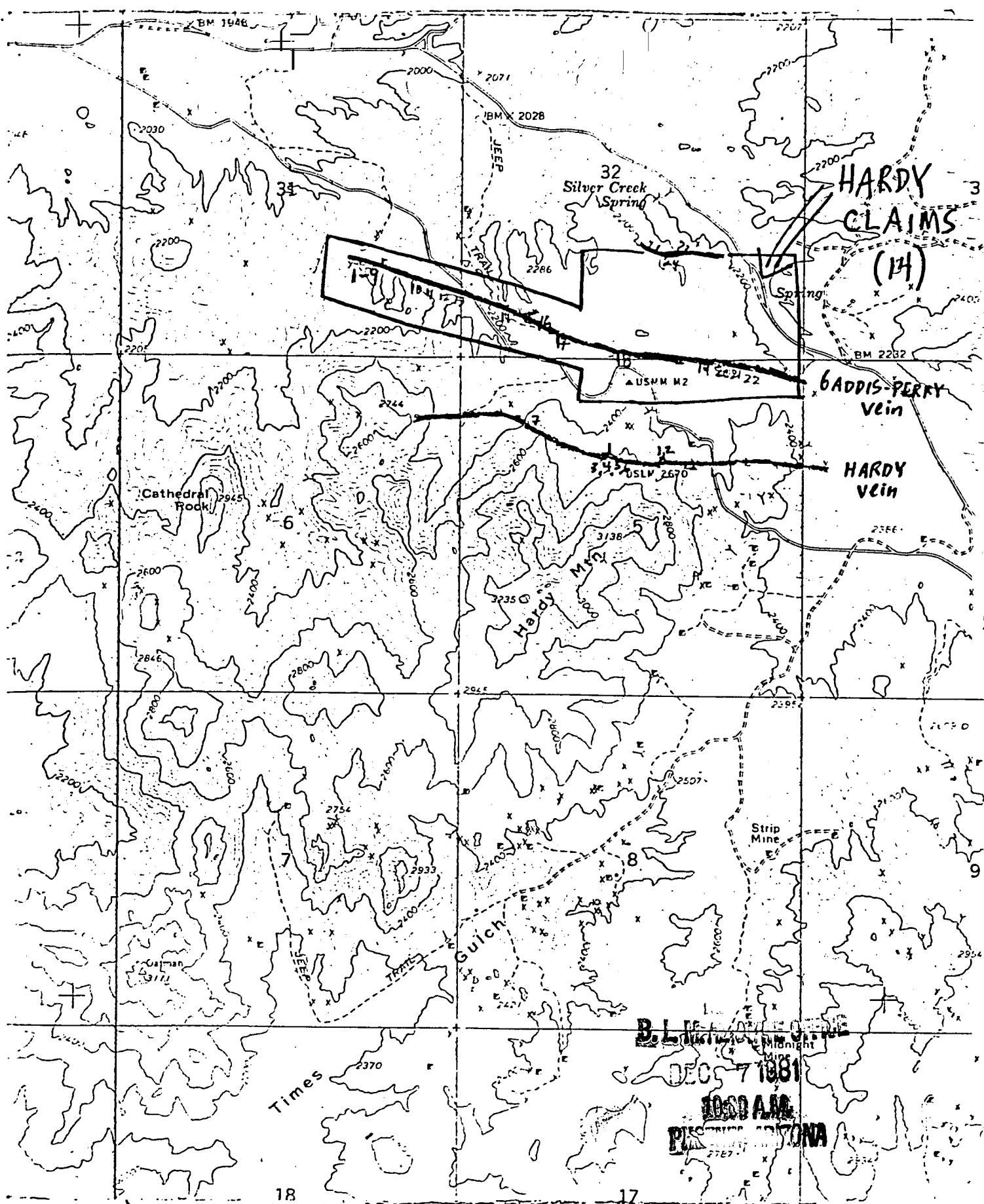
Balance May 26, 1981	=	\$387.50
Balance August 22, 1981	=	\$495.00
TOTAL COST	=	<u>\$882.50</u>

**B. L. M. AZ OFFICE**

**DEC 7 1981**

**10:00 A.M.**

**PHOENIX, ARIZONA**




SAMPLE LOCATIONS  
 EW veins in and near Hardy Claim Group  
 Book 765 Page 313

1435 S. 10th AVE.

# Jacobs Assay Office

Registered Assayers



PHONE 622-0813

Certificate No. *67216*

TUCSON, ARIZONA 85713 *5 June 1975*

Sample Submitted By Mr. *Fisher, WATT TO Murphy Ltd.*

SAMPLE MARKED	GOLD Ozs. per ton ore	GOLD Value per ton ore	SILVER Ozs. per ton ore	LEAD Per cent Wet Assay	COPPER Per cent Wet Assay	..... Per cent Wet Assay	..... Per cent Wet Assay
<i>#1-11P<sup>2</sup>-11-1</i>	<i>0.012</i>		<i>0.00</i>	<i>0.01</i>			
<i>2</i>	<i>0.000</i>		<i>0.15</i>	<i>7.000</i>			
<i>3</i>	<i>0.033</i>		<i>0.20</i>	<i>7.500</i>			
<i>4</i>	<i>0.035</i>		<i>0.45</i>	<i>0.02</i>			
<i>5</i>	<i>0.021</i>		<i>0.20</i>	<i>7.000</i>			
<i>6</i>	<i>0.049</i>		<i>0.15</i>	<i>7.000</i>			
<i>7</i>	<i>0.000</i>		<i>0.10</i>	<i>0.02</i>			
<i>8</i>	<i>0.004</i>		<i>0.05</i>	<i>0.02</i>			
<i>9</i>	<i>0.050</i>		<i>0.20</i>	<i>0.01</i>			
<i>10</i>	<i>0.027</i>		<i>0.15</i>	<i>0.02</i>			
<i>11</i>	<i>0.015</i>		<i>0.25</i>	<i>7.000</i>			
<i>12</i>	<i>0.000</i>		<i>0.00</i>	<i>0.01</i>			

**B. L. W. ASSAY OFFICE**  
 353 71981  
 10:00 A.M.  
 TUCSON, ARIZONA

• Gold Figured \$100.00 per oz. Troy

Very respectfully,

Book 765  
Page 314

Charge \$ *B7.50*

1435 S. 10th AVE.

# Jacobs Assay Office

Registered Assayers



PHONE 622-0813

Certificate No. 61404

TUCSON, ARIZONA 85713 25 Aug

1981

Sample Submitted By Mr. Fisher - Watt

SAMPLE MARKED	GOLD Ozs. per ton ore	GOLD Value per ton ore	SILVER Ozs. per ton ore	LEAD Per cent Wet Assay	COPPER Per cent Wet Assay	Per cent Wet Assay	Per cent Wet Assay
Handy #1	Trace	\$	0.25				
2	Trace		0.15				
3	Trace		0.35				
4	Trace		0.40				
5	Trace		0.25				
6	Trace		0.10				
7	0.039		20.05				
8	0.015		20.05				
9	0.006		0.10				
10	0.006		0.10				
11	Trace		20.05				
12	0.010		0.25				
13	Trace		20.05				
14	Trace		20.05				
15	Trace		20.05				
16	Trace		20.05				
17	Trace		20.05				
18	Trace		20.05				
19	Trace		0.20				
20	Trace		20.05				
21	0.033		0.20				
22	Trace		20.05				
23	0.052		2.60				
24	0.077		0.20				
25	0.075		0.20				
26	Trace		20.05				

**B. L. MALCOLM OFFICE**  
 250 7 1981  
 10:00 A.M.  
 PHOENIX, ARIZONA

\* Gold figured \$100.00 per ton. L = LESS THAN

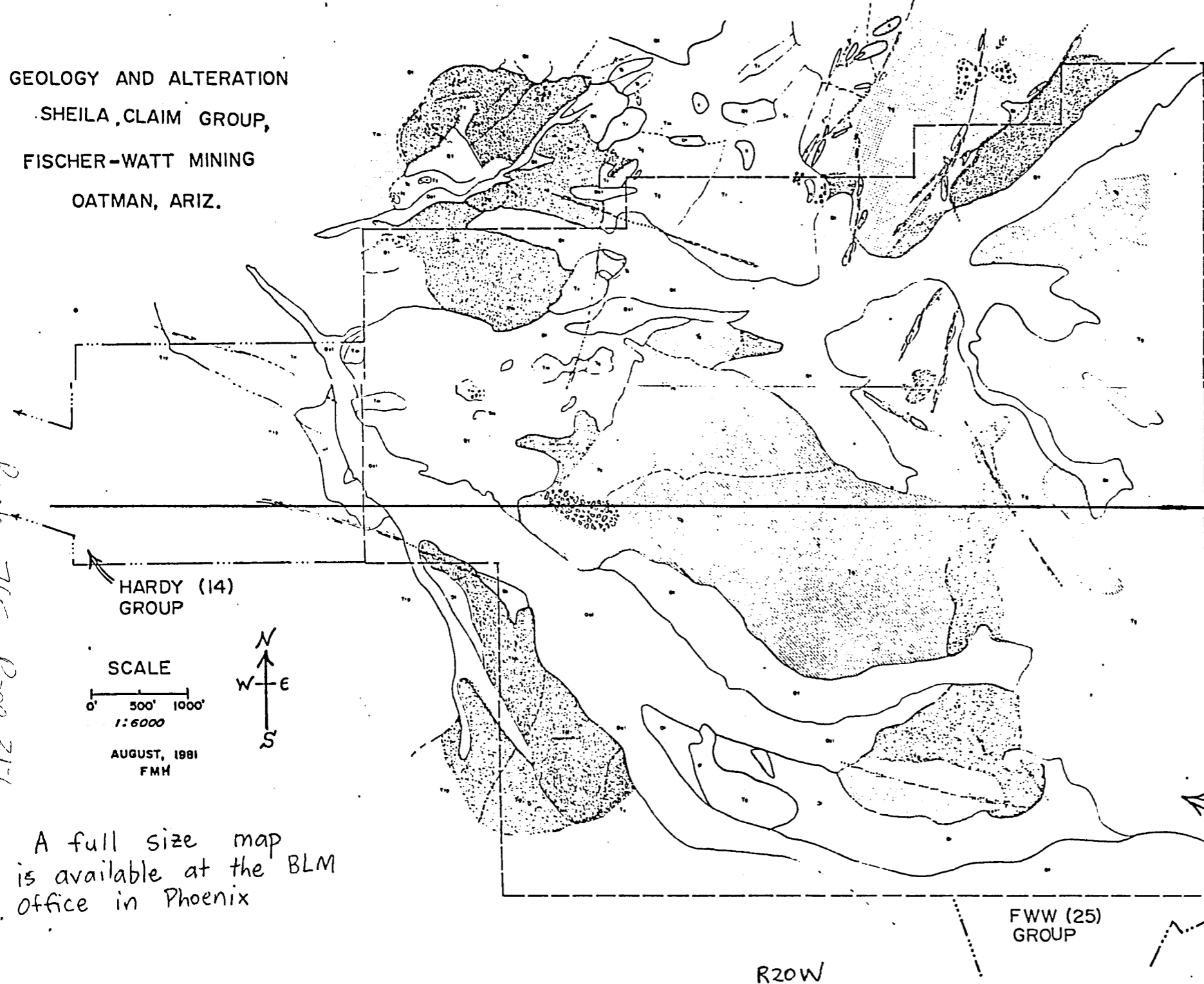
Very respectfully,

Book 765  
Page 315

Charges \$ 175.00

*[Handwritten signature]*

GEOLOGY AND ALTERATION  
SHEILA CLAIM GROUP,  
FISCHER-WATT MINING  
OATMAN, ARIZ.



- QUATERNARY**
- Qa1 alluvium
  - Qa2 talus
- TERTIARY**
- T1 rhyolitic plugs, dikes, flows, locally sparse fine grained effusive material, intrudes Gold Road and Masbach volcanics
  - T2 Tonalite intrusions, granitic composition, fine grained border phase, porphyritic coarse interior, intrudes both volcanics
  - T3 Gold Road volcanics, porphyritic andesite and talite flows and breccias
  - T4 Masbach volcanics, porphyritic andesites, talites  
*NOTE: this unit was mapped as altered Masbach porphyry in previous versions*
  - T5 volcanic sediments, siltstones to conglomerates, locally interbedded with both Masbach and Gold Road volcanics
- S1 siliceous ridges (probably structurally related)
  - S2 brecciate
- ALTERATION**
- intense pervasive argillite, sulfateric alteration
  - moderate argillite, sulfateric alteration
  - strong pervasive iron stained volcanics, commonly bright purple, orange
- SYMBOLS**
- volcanic breccia zones
  - strongly sparsitic rhyolite
  - sheared structural zone

T20N  
T19N

HARDY (14)  
GROUP

SHEILA GROUP  
(73)

FWW (25)  
GROUP

R20W

SCALE  
0' 500' 1000'  
1:6000



AUGUST, 1981  
FMH

Book 765 Page 317

A full size map  
is available at the BLM  
office in Phoenix



**B. L. MAZ STATE OFFICE**


**DEC 7 1981**

**10:00 A.M.**

**PHOENIX, ARIZONA**



# Fischer-Watt Mining Co. Inc.



---

ADMINISTRATIVE OFFICE: 114 TUCKER, SUITE 2  
KINGMAN, ARIZONA 86401  
PHONE: (602) 753-1622

ASSESSMENT, SHEILA, HARDY, FWW CLAIMS, MACE, MACE EXT

## PART IV: GEOLOGIC MAPPING

A total of two weeks or ten days was spent in detailed mapping of the Sheila, Hardy claim blocks. Special attention was paid to distinguishing the subtle alteration intensities within the volcanics and in attempting to recognize structural features that have for the most part been obscured by the pervasive clay alteration.

In addition, two office days were required for drafting and preparation of the final map. A full size copy of the geologic map is available at the BLM office.

### Costs:


1 Geol x 10 field days x \$150/day =	\$1500
1 Geol x 2 office days x \$150/day =	<u>300</u>
TOTAL COST =	\$1800

B. L. W. MINE OFFICE  
DEC 7 1981  
10:00 A.M.  
KINGMAN, ARIZONA

Book 785 Page 316



# Fischer-Watt Mining Co. Inc.



ADMINISTRATIVE OFFICE: 114 TUCKER, SUITE 2  
KINGMAN, ARIZONA 86401  
PHONE: (602) 753-1622

ASSESSMENT , SHEILA, HARDY, FWW CLAIMS , MACE, MACE EXT

## PART V: THIN SECTION PETROGRAPHY

At 57 of the geochemistry sample sites a representative rock was sent to Western Petrographic where a thin section was prepared. Half of the section was stained for potassium feldspar while the other half was unstained.

### COSTS:

57 thin sections x \$4	=	\$228
2 Geol x 1 day x \$150/day	=	<u>300</u>
TOTAL COSTS	=	\$528

**B. L. M. & C. M. OFFICE**  
**DEC 7 1981**  
**10:00 A.M.**  
**PUCONIA, ARIZONA**

Book 765

Page 318

20 43337  
Kingman Co 86401

AMC 6629 + AMC 6630

# Affidavit of Labor Performed and Improvements Made

ARIZONA STATE OFFICE  
BU. LAND MANAGEMENT

DEC 9 1980

7:45 A.M.  
PHOENIX, ARIZONA

STATE OF ARIZONA, }  
County of Mohave } ss.

EDWARD F. CRUSKIE

being duly sworn, deposes and says that he is a citizen of the United States and more than twenty-one years of age, and resides at KINGMAN, ARIZONA in MOHAVE County, State of Arizona, and is personally acquainted with the mining claim known as

<u>MACE</u>	Book <u>271</u>	Page <u>57</u>
<u>and MACE EXTENSION</u>	Book <u>271</u>	Page <u>56</u>
	Book	Page
	Book	Page
	Book	Page
	Book	Page
	Book	Page
	Book	Page
	Book	Page
	Book	Page
	Book	Page

mining claim, situate in San Francisco Mining District, County of Mohave, State of Arizona; that between the 1st day of November A. D. 1980 and the 20th day of November A. D. 1980, at least (200.00) (two hundred) dollars worth of work and improvements were done and performed upon said claim, not including the location work of said claims.

Such work and improvements were made by and at the expense of EDWARD F. CRUSKIE (for the statutory period covering Sept. 1, 1980 thru Sept. 1, 1980) owner of said claim, for the purpose of complying with the laws of the United States pertaining to assessment of annual work and R. F. McKenag, C. J. Milley, and Ben Lee of Oatman, Arizona,

were the men employed by said owner and who labored upon said claim, did said work and improvements, the same being as follows, to-wit:

DRILLING, BLASTING and EXCAVATING TRENCHES AND OPEN CUTS. THIS WORK WAS DONE IN THE AREA NEAR THE DISCOVERY POST OF THE MACE EXTENSION CLAIM and for the benefit of both of the above listed claims, the owner of said claims and the lessees thereof. These claims are respectively registered under the Organic Act of 19th as numbers of BLM, vizi: AMC 6629 and AMC 6630.

Subscribed and sworn to before me this 21 day of Nov, A. D. 1980

My Commission Expires May 6, 1983

(My commission expires \_\_\_\_\_) Edw. F. Cruskie  
Edw. F. Cruskie Notary Public

Filed and recorded at request of \_\_\_\_\_, at \_\_\_\_\_ o'clock \_\_\_\_\_ M., Book \_\_\_\_\_  
Pages 186, Records of Mohave County, Arizona.

By Joanne Deputy Recorder  
JOAN McCALL County Recorder 300

80-38652  
INDEX P  PROOFED



BOOK 673 - 186

ack-1-12-81 199

6629 + 6630

~~20452~~ ~~2453~~

Box 3337  
Kingman, Ariz. 86401

U.S. Bur. of Land Mgt.,  
State Office  
Valley Bank Center  
Phoenix, Arizona.

ARIZONA STATE OFFICE  
BU. LAND MANAGEMENT

JUN 25 1980

7:45 A.M.  
PHOENIX, ARIZONA

Dear Sirs:

Enclosed please find two Proof of Labor  
forms for filing, as follows.

MACE lode claim - No. AMC 6629

MACE EXTENSION lode claim - AMC 6630

PLUTO lode claim - AMC-20452


STANCOR NO. 2. lode claim - AMC 20453.

Yours truly,  
Edward F. Cruskie

STATE OF ARIZONA, } I hereby certify that the within instrument was filed and recorded  
County of MOHAVE } ss. JUN 12 '80 - 3:00 PM, 19\_\_ at \_\_ M.  
Page 366, at the request of

Fee No.:  
INDEX P of L  
80-19977  
PROOFED

ARIZONA STATE OFFICE Witness my hand and official seal  
BU. LAND MANAGEMENT JOAN McCALL



JUN 25 1980

7:45 A.M.  
PHOENIX, ARIZONA

By Edward F. Cruskie  
Deputy Recorder

Fee: \$  
300

### AFFIDAVIT OF PERFORMANCE OF ANNUAL WORK

State of Arizona }  
County of Mohave } ss

1. Edward F. Cruskie Name Ret:  
2112 Motor Ave, Kingman, Ariz. 86401 [Mail address Box 3337] Address  
Kingman City Arizona State 86401 Zip

being duly sworn according to law deposes and says that they are a citizen of the United States more than eighteen years of age and that all of the facts set forth in this affidavit are true and correct according to the best of their knowledge, information and belief.

2. That he is personally acquainted with the mining claim named Code Mining Claims MACE and MACE EXTENSION BLM Nos. 6629 and AHC 6630 situate in the San Francisco Mining District, Mohave County, Arizona, the location of which is recorded in the office of the County Recorder of that County in Book 271, Pages 56-57. Notice of location is posted in Section 15, Township 19N, Range 20W, G&SRB&M.

3. That between the dates of May 1, 1980 and May 20, 1980 at least two hundred (\$ 200.00) dollars worth of work and improvements were done and performed upon this claim not including location work.

4. The work and improvements were made by and at the expense of Edward F. Cruskie for himself as, owners of the mine for the purpose of complying with the laws of the United States pertaining to assessments or annual work and for benefit of lessees C.E. Fisher and T. Watt.

5. The subject work was done by and Robert F. McKenna, Box 410 Oatman, Ariz., Ed Miller, Bud Jackson, Roy Ed and Mike Willis were the names of the persons employed by the owner who labored to do the work and improvements.

6. The work and improvements done were with use of a compressor and drill extended and deepened the discovery trench located adjacent to the discovery post of the Mace Extension claim which work is about 50 feet from the southeast end center post and about 30 feet northwesterly from the northwest end center post of the Mace claim which herein end things the Mace Extension with a small area overlap. This work is for the benefit of both claims above named.

Dated June 12, 1980 Edward F. Cruskie Signature

Subscribed to and sworn before me, a Notary Public, this 12 day of June, 1980, by Edward F. Cruskie

My Commission expires May 6, 1983  
My Commission expires Edward F. Cruskie Notary Public

ACK  
KHX  
8-14-80

RECEIVED  
B.L.M. AZ STATE OFFICE

OCT 22 1979

10:00 A.M.  
PHOENIX, ARIZONA

TO DSC

Box 3337,  
Kingman, Ariz, 86401,  
Oct. 17, 1979.

State Office,  
U.S. Bureau of Land Management,  
2400 Valley Bank Center,  
Phoenix, Arizona 85073.

Dear Sirs:

Enclosed herein are Proof of Labor copies for filing with the respectively registered claims under the "Organic Act."

(A) MACE-AMC 6629 ✓ PLUTO-AMC-20452  
MACE EXTENSION-AMC 6630 STANCOR-AMC 20453

(B) The Dixie, Dixie No 2, Golden Girl, and Golden Girl are registered, but I do not have those numbers at hand.

(C) The notices of location of the Ethel Morgan, Ethel Morgan 2, and White Chief Nos. 1-2-3, were sent to you for registration several weeks ago via certified mail, but the respective AMC numbers have not yet arrived here.

Yours truly,  
Edward F. Cruskie

# Affidavit of Labor Performed and Improvements Made

STATE OF ARIZONA, }  
County of Mohave } ss.

EDWARD F. CRUSKIE being duly sworn, deposes and

says that he is a citizen of the United States and more than twenty-one years of age, and resides at KINGMAN, ARIZ. (Box 3337) 86401 in Mohave County, State of Arizona, and is personally acquainted with the mining claim known as

Ret.

<u>(AMC 6629) - MACE</u>	Book <u>271</u>	Page <u>57</u>
<u>(AMC 6630) - MACE EXTENSION</u>	Book <u>271</u>	Page <u>56, 57</u>
	Book _____	Page _____
	Book _____	Page _____
	Book _____	Page _____
	Book _____	Page _____
	Book _____	Page _____
	Book _____	Page _____

RECEIVED  
B.L.M. AZ STATE OFFICE

OCT 22 1979

10:00 A.M.  
PHOENIX, ARIZONA

mining claim S, situate in San Francisco Mining District, County of Mohave, State of Arizona; that between the 15th day of August A. D. 1979, and the 8th day of October A. D. 1979, at least \$200.00

Two hundred dollars worth of work and improvements were done and performed upon said claim, not including the location work of said claim. Such work and improvements were made by and at the expense of Edward F. Cruskie, owner, and Lessees C. Fischer and T. Watt, for owner of said claim, for the purpose of complying with the laws of the United States pertaining to assessment of annual work and Road repair, geologic mapping, drilling, site preparation,

were the men employed by said owner and who labored upon said claim, did said work and improvements, the same being as follows, to-wit: As above described.

Subscribed and sworn to before me this 9 day of October, A. D. 1979  
My Commission Expires May 6, 1983

Edward F. Cruskie

Clarence Lane

(My commission expires \_\_\_\_\_) Notary Public

Filed and recorded at request of Edward F. Cruskie


OCT 9 '79 - 3:00 PM, A. D. 19\_\_\_\_, at \_\_\_\_\_ o'clock \_\_\_\_\_ M., Book \_\_\_\_\_

Proof of Labor, pages \_\_\_\_\_, Records of Mohave County, Arizona.

IN BOOK 577 of OFFICIAL RECORDS MOHAVE COUNTY, ARIZONA JOAN McCALL

By Clarence Lane Deputy Recorder County Recorder

79-33321 INDEX P of L Page \_\_\_\_\_



PROOFED

MICROFILMED

Acct. 480-12-11-79-05



RECEIVED  
B.L.M. AZ FIELD OFFICE

NOV 29 1978

10:00 A.M.  
PHOENIX, ARIZONA

Box 337,  
Kingman, Ariz. 86401,  
Nov. 28, 1978.

State Office,  
U.S. Bureau of Land Mgt.,  
2400 Valley Bank Center  
Phoenix, Arizona 85073.

Dear Sirs:

In accordance with the requirements of the 1976 "Organic Act" concerning filing of intent to hold or Proof of Assessment Work done on un-patented mining claims, I am enclosing herein for filing a Proof of Labor on 4 claims previously registered under your numbers as follows:

MACE CLAIM - A.M.C. 6629  
MACE EXTENSION - A.M.C. 6630  
PLUTO CLAIM - A.M.C. 20452  
STANCOR NO. 2 - A.M.C. 20453.

Yours truly,  
Edward F. Cruskie

NOV 29 1978

AMC 6629

10:00 AM **Affidavit of Labor Performed and Improvements Made**  
PHOENIX, ARIZONA

STATE OF ARIZONA, }  
County of Mohave } ss.

THIS PAGE WILL NOT  
REPRODUCE SATISFACTORILY

EDWARD F. CRUSKIE being duly sworn, deposes and  
says that he is a citizen of the United States and more than twenty-one years of age, and re-  
sides at KINGMAN, ARIZONA in MOHAVE

County, State of Arizona, and is personally acquainted with the mining claim known as

<u>MACE</u>	Book <u>271</u>	Page <u>57</u>
<u>MACE EXTENSION</u>	Book <u>271</u>	Page <u>56, 57</u>
	Book _____	Page _____
	Book _____	Page _____
	Book _____	Page _____
	Book _____	Page _____
	Book _____	Page _____
	Book _____	Page _____
	Book _____	Page _____
	Book _____	Page _____

mining claims, situate in San Francisco Mining District, County of Mohave, State of  
Arizona; that between the 1st day of September A. D. 1977,  
and the 13th day of NOVEMBER A. D. 1978, at least four  
hundred (\$400.00) dollars worth of work and improve-  
ments were done and performed upon said claim, not including the location work of said claim.

Such work and improvements were made by and at the expense of Occidental Minerals Co.  
and subsequently by Edward F. Cruskie and Arizona  
owner of said claim for the purpose of complying with the laws of the United States, per-  
taining to assessment of annual work and for the assessment work period  
from Sept. 1, 1978 to Sept. 1, 1979, and VENDOR B. LEE and  
Robert McKenna of Oatman, Arizona,



were the men employed by said owner and who labored upon said claim, did said work and  
improvements, the same being as follows, to-wit: by Occidental drilling of  
approximately 20 feet of test holes by Hansen Surveying  
Co. of Tucson, Ariz. (See recorded Proof Bk. 419, Page 955).  
Subsequent blasting of these test holes and cleaning out of the long  
trench followed at further expense of owner Edward F. Cruskie with  
Vendor B. Lee et al doing this work at owner's expense. In addition in a  
period ending November 13, 1978 at least \$250.00 worth of work in  
trenching was done by Vendor B. Lee et al at owner's expense at a point  
about 150 feet east of the above described trench. These claims are  
registered with State office of B.L.M. as AMC 6629 and 6630.

Ret. 2112 Motak Engineering 8040  
Subscribed and sworn to before me this 17th day of Nov, A. D. 1978.

My Commission Expires May 6, 1979  
(My commission expires \_\_\_\_\_)  
Filed and recorded at request of Edward F. Cruskie  
Notary Public

NOV 17 '78 - 3 05 PM, A. D. 19\_\_\_\_, at \_\_\_\_\_ o'clock \_\_\_\_\_ M., Book 503 of OFFICIAL RECORDS  
Pages ~~694-695~~ 695, Records of Mohave County, Arizona.

By Clairann Calvey  
Deputy Recorder  
JOAN McCALL  
County Recorder 320



Page \_\_\_\_\_  
78-33901  
INDEXED P. 37E  
PROOFED

Form 3830-1  
(October 1977)

UNITED STATES  
DEPARTMENT OF THE INTERIOR  
BUREAU OF LAND MANAGEMENT

MINING CLAIM ANNUAL RECORDATION REQUIREMENTS  
(43 CFR 3833.2)

Serial Number A MC 6629 and A MC 6630

Name or number of Claim Mace Claim and Mace Extension

Received (date) November 29, 1978

*This acknowledges receipt of:*

Evidence of annual assessment work

Notice of intent to hold claim

Appropriate notations have been made on the records.

RECEIVED  
B.L.M. AZ STATE OFFICE  
PHOENIX ARIZONA  
JAN 3 8 25 AM '78

2112 Tustor Ave.,  
Kingman, Ariz. 86401,  
Oct. 11, 1977.

U.S. Bur. of Land Mgt.,  
State Office,  
2400 Valley Bank Bldg.,  
Phoenix, Arizona 85073

RECEIVED  
B. L. M. AZ STATE OFFICE

OCT 14 1977

10:00 A.M.  
PHOENIX, ARIZONA

Dear Sirs:

Enclosed herein for your filing with  
previously registered mining claims, AMC 6629,  
and AMC 6630, is the pertinent Proof of  
Labor for the period 9/1/77 to 9/1/78.

Yours truly,  
Edward F. Crustie

A MC 6629

RECEIVED  
B. I. M. AZ STATE OFFICE

# Affidavit of Labor Performed and Improvements Made

— OCT 14 1977

STATE OF ARIZONA, }  
County of Mohave } ss.

10:00 A.M.  
PHOENIX, ARIZONA.

EDWARD F. CRUSKIE

being duly sworn, deposes and

says that he is a citizen of the United States and more than twenty-one years of age, and resides at KINGMAN, ARIZONA in MOHAVE

County, State of Arizona, and is personally acquainted with the mining claim known as

MACE Book 271 Page 57

MACE EXTENSION Book 271 Page 56, 57

Book \_\_\_\_\_ Page \_\_\_\_\_

Book \_\_\_\_\_ Page \_\_\_\_\_

Book \_\_\_\_\_ Page \_\_\_\_\_

Book \_\_\_\_\_ Page \_\_\_\_\_

Book \_\_\_\_\_ Page \_\_\_\_\_

Book \_\_\_\_\_ Page \_\_\_\_\_

mining claim S, situate in SAN FRANCISCO Mining District, County of Mohave, State of Arizona; that between the 15<sup>th</sup> day of September A. D. 1977,

and the 5<sup>th</sup> day of September A. D. 1977, at least (200), two hundred

dollars worth of work and improvements were done and performed upon said claim, not including the location work of said claim.

Such work and improvements were made by and at the expense of Occidental Minerals Corporation for the benefit of the

owner of said claim for the purpose of complying with the laws of the United States <sup>and Arizona</sup> pertaining to assessment of annual work and

Hansen Surveying Co, Tucson, Arizona

were the men employed by said owner and who labored upon said claim, did said work and improvements, the same being as follows, to-wit:

*In an open cut lying approximately 70 to 95 feet on a bearing S28°E from the 4" by 4" post at the northwest end center of the MACE claim there were drilled in the floor of the cut three drill holes for testing and sample collecting and the footage drilled approximated at least a minimum of 19 feet. The open cut lies approximately 200 feet westerly from old Highway 66. This required assessment work is for the assessment period starting Sept. 1, 1977 and ending Sept. 1, 1978.*

Edward F. Cruskie

Subscribed and sworn to before me this 29<sup>th</sup> day of Sept, A. D. 1977

My Commission Expires Jan. 9, 1981  
(My commission expires \_\_\_\_\_)

Edmund J. Cruskie  
Notary Public

Filed and recorded at request of Edward F. Cruskie  
SEP 29 1977 - 2 10 PM, A. D. 19\_\_\_\_, at \_\_\_\_\_ o'clock \_\_\_\_\_ M., Book 419 of

OFFICIAL RECORDS, page s 955-956, Records of Mohave County, Arizona.

By Edmund J. Cruskie  
Deputy Recorder

MOHAVE COUNTY  
Joan McCall  
County Recorder  
77-26792

Page s 955-956

Microfilm L.  
Proofed  
MICROFILMED

2112 Motor Ave  
Kingman, 86401

Affidavit of Labor Performed and Improvements Made

RECEIVED  
B. L. M. AZ STATE OFFICE

MAY 5 1977

10:00 A.M.  
PHOENIX, ARIZONA

STATE OF ARIZONA, }  
County of Mohave }

AMC 6630

Edward F. Crushie being duly sworn, deposes and says that he is a citizen of the United States and more than twenty-one years of age, and resides at Kingman in Mohave County, State of Arizona, and is personally acquainted with the mining claim known as MACE lode claim Book 271 Page 57 and MACE EXTENSION lode claim Book 271 Page 56

mining claim, situate in San Francisco Mining District, County of Mohave, State of Arizona; that between the 1st day of September A. D. 1976, and the 1st day of September A. D. 1977, at least \$200.00 (two hundred) - dollars worth of work and improvements were done and performed upon said claim, not including the location work of said claim. Such work and improvements were made by and at the expense of Edward F. Crushie

owner of said claim for the purpose of complying with the laws of the United States pertaining to assessment of annual work and Vendor Fee, J. Black, and T. O'Neil of Oatman, Arizona, were

were the men employed by said owner and who labored upon said claim, did said work and improvements, the same being as follows, to-wit: Blasting and excavation of an open cut and trench exceeding in volume the volume required by State of Arizona statutes. This work was done at a point approximately 200 feet westerly from the main shaft of the James H. Whitton mine and other claims adjacent and overlapping the westerly side lines of the patented claims called respectively as follows: Arizona, Mohave, Mohave Extension, all being lode claims.

Subscribed and sworn to before me this 27th day of October A. D. 1976

Edward F. Crushie

My commission expires May 6, 1979  
(My commission expires \_\_\_\_\_)  
Blairson Gave Notary Public

Filed and recorded at request of Edward F. Crushie  
OCT 27 '76 - 11 00 AM, A. D. 1976, at \_\_\_\_\_ o'clock \_\_\_\_\_ M., Book 357 OF OFFICIAL RECORDS  
pages 436, Records of Mohave County, Arizona.

Blairson Gave Deputy Recorder  
JOAN MC CALL County Recorder 250

76-26985

Indexed P. of L.

PROOFED

BOOK 357 PAGE 436

RECEIVED  
B. L. M. AZ STATE OFFICE

OCT 14 1977

10:00 A.M.  
PHOENIX, ARIZONA

**OCCIDENTAL MINERALS CORPORATION**

A SUBSIDIARY OF OCCIDENTAL PETROLEUM CORPORATION

IRONGATE BUILDING 4  
777 SOUTH WADSWORTH BOULEVARD  
LAKEWOOD, COLORADO 80226 U.S.A.



TELEPHONE (303) 988-2200  
TELEX 45-819 OXYMIN DVR  
CABLE: OXYMIN DENVER, COLO.  
DEX 580

OCCIDENTAL MINERALS CORPORATION  
6839 East Camino Principal  
Tucson, Arizona 85715

September 27, 1977

Edward F. Cruskie  
2112 Motor Avenue  
Kingman, Arizona 86401

Dear Ed:

Enclosed are the documents which you need for filing an Affidavit of Assessment Work on your Mace and Mace Extension unpatented mining claims in the San Francisco Mining District, Mohave County, Arizona.

The drilling was done by Hansen Surveying on the Mace mining claim for the benefit of the Mace and the Mace Extension contiguous unpatented mining claims. The analytical work was done by Rocky Mountain Geochemical, Tucson, Arizona and was from samples collected from the assessment drill holes. All of the work performed was for the benefit of the Mace and Mace Extension mining claims and was paid for by Occidental Minerals Corporation.

Drilling total 19 feet at \$10/ft.	\$190.00
4 Au-Ag chemical analysis @ \$4.50/sample	<u>18.00</u>
TOTAL	\$208.00

Sincerely,

OCCIDENTAL MINERALS CORPORATION

*W. Perry Durning*

W. Perry Durning  
Geologist

WPD/cr

Enclosures

BOOK 419 PAGE 953

AMC 6629

Affidavit of Labor Performed and Improvements Made

AMC 6630

RECEIVED  
B. L. M. AZ STATE OFFICE  
MAY 5 1977  
10:00 A.M.  
PHOENIX, ARIZONA

STATE OF ARIZONA, }  
County of Mohave } ss.  
Edward F. Cushie being duly sworn, deposes and  
says that he is a citizen of the United States and more than twenty one years of age, and re-  
sides at Kingman in Arizona  
County, State of Arizona, and is personally acquainted with the mining claim known as  
MACE lode claim Book 271 Page 57  
and MACE EXTENSION lode claim Book 271 Page 56  
Book Page  
Book Page  
Book Page  
Book Page  
Book Page  
Book Page  
Book Page

mining claim, situate in San Francisco Mining District, County of Mohave, State of  
Arizona; that between the 1st day of September A. D. 1976,  
and the 1st day of September A. D. 1977, at least \$200.00  
(two hundred) - dollars worth of work and improve-  
ments were done and performed upon said claim, not including the location work of said claim.  
Such work and improvements were made by and at the expense of Edward F. Cushie

owner of said claim for the purpose of complying with the laws of the United States per-  
taining to assessment of annual work and Verder Lee, J. Black, and  
T. Smith of Oatman, Arizona

were the men employed by said owner and who labored upon said claim, did said work and  
improvements, the same being as follows, to-wit: Posting and excavation of an  
assessment and annual work, including in addition the same  
required by State of Arizona statute. This work was done at a  
great expense of labor and material, and the same was done  
in accordance with the laws and regulations of the State of Arizona  
and the several laws of the State of Arizona relating to mining claims, and  
the several laws of the State of Arizona relating to annual work, and  
the several laws of the State of Arizona relating to extension, all being labor  
and improvements.

Edward F. Cushie  
Subscribed and sworn to before me this 17th day of October, A. D. 1976.  
My Commission Expires May 4, 1974  
Clairmont Laine Notary Public

Filed and recorded at request of Edward F. Cushie  
OCT 27 76 - 11:00 AM, A. D. 1976, at \_\_\_\_\_ o'clock \_\_\_\_\_ M., Book 357 OF OFFICIAL RECORDS  
pages 436, Records of Mohave County, Arizona.  
Clairmont Laine Deputy Recorder  
JOAN MC CALL  
County Recorder 250

76-25985  
Indexed P. of L. FILED

BOOK 357 PAGE 436



AMC 6630

RECEIVED  
B. I. M. AZ STATE OFFICE

# Affidavit of Labor Performed and Improvements Made

OCT 14 1977

STATE OF ARIZONA, }  
County of Mohave } ss.

10:00 A.M.  
PHOENIX, ARIZONA

EDWARD F. CRUSKIE

being duly sworn, deposes and

says that he is a citizen of the United States and more than twenty-one years of age, and resides at KINGMAN ARIZONA in MOHAVE

County, State of Arizona, and is personally acquainted with the mining claim known as

MACE Book 271 Page 57

MACE EXTENSION Book 271 Page 56, 57

Book \_\_\_\_\_ Page \_\_\_\_\_

Book \_\_\_\_\_ Page \_\_\_\_\_

Book \_\_\_\_\_ Page \_\_\_\_\_

Book \_\_\_\_\_ Page \_\_\_\_\_

Book \_\_\_\_\_ Page \_\_\_\_\_

Book \_\_\_\_\_ Page \_\_\_\_\_

mining claim S, situate in SAN FRANCISCO Mining District, County of Mohave, State of

Arizona; that between the 1st day of September A. D. 1977,

and the 5th day of September A. D. 1977, at least (200),

two hundred dollars worth of work and improve-

ments were done and performed upon said claim, not including the location work of said claim.

Such work and improvements were made by and at the expense of Occidental

Minerals Corporation for the benefit of the

owner of said claim, for the purpose of complying with the laws of the United States, per-

taining to assessment of annual work and

Hansen Surveying Co, Tucson, Arizona

were the men employed by said owner and who labored upon said claim, did said work and

improvements, the same being as follows, to-wit:

In an open cut lying approximately

70 to 95 feet on a bearing S28° E from the 4" by 4" post at the

northwest end center of the MACE claim there were drilled in

the floor of the cut three drill holes for testing and sample

collecting and the footage drilled approximated at least a

minimum of 19 feet. The open cut lies approximately 200 feet

westerly from old Highway 66. This required assessment work

is for the assessment period starting Sept. 1, 1977 and ending

Sept. 1, 1978.

Edward F. Cruskie

Subscribed and sworn to before me this 29th day of Sept, A. D. 1977

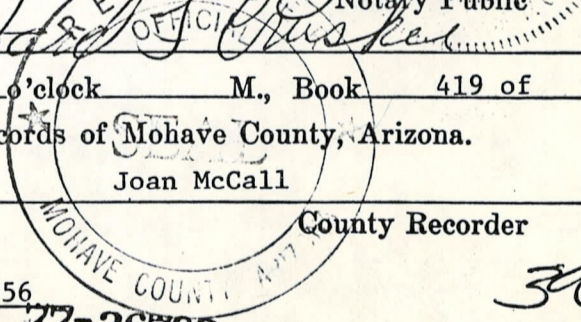
My Commission Expires Jan. 9, 1981  
(My commission expires \_\_\_\_\_)

Edward F. Cruskie  
Notary Public

Filed and recorded at request of Edward F. Cruskie  
SEP 29 1977 - 2 10 PM, A. D. 1977, at \_\_\_\_\_ o'clock \_\_\_\_\_ M., Book 419 of

OFFICIAL RECORDS, page s 955-956, Records of Mohave County, Arizona.

By Joan McCall  
Deputy Recorder



Page s 955-956  
77-26792

2112 Water Ave  
Kingman, 286401

Indexed  
Filed  
MICROFILMED

BOOK 419 PAGE 955

**NOTICE!!**

**These documents have been scanned!**

**Do not place un-scanned documents beneath this notice!**

**Do not remove this notice from this file!**

GPO Jacket No. 560-102  
Print Order 61549  
Rise Business Services, LLC  
Job=AZ15 9/24/2019



Box Number= AZ15280



Claim Begin-End: AMC006629-AMC006630

**5 Miscellaneous**



AZ15280-3

AMC001186-AMC013284

REPORT  
ON THE  
SHEILA 1 to 73  
MINERAL CLAIMS

AT

OATMAN, ARIZONA

FOR

ANVIL RESOURCES LTD.

BY

T.E. LISLE AND ASSOCIATES LTD.

T.E. LISLE, P.ENG.

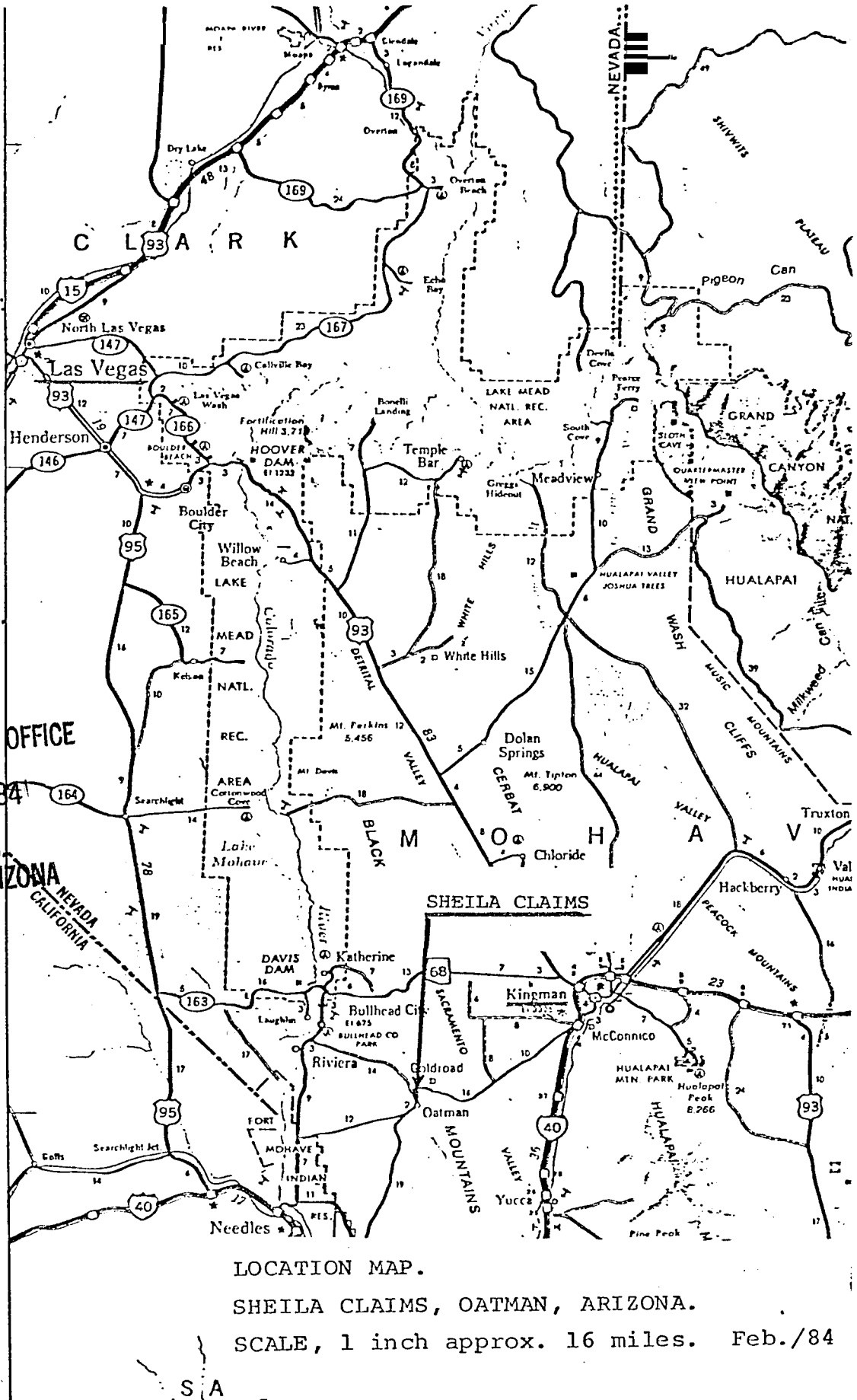
FEBRUARY 3, 1984

RECEIVED  
B.L.M. AZ STATE OFFICE

DEC 28 1984

7:45 A.M.  
PHOENIX, ARIZONA

1079-914



RECEIVED  
B.L.M. AZ STATE OFFICE

DEC 28 1984

7:45 A.M.  
PHOENIX, ARIZONA

LOCATION MAP.

SHEILA CLAIMS, OATMAN, ARIZONA.

SCALE, 1 inch approx. 16 miles. Feb./84

S A

1079-915

CONTENTS

INTRODUCTION.	1
PROPERTY.	1
HISTORY.	2
LOCATION AND ACCESS.	2
GEOLOGY.	3
CONCLUSIONS.	5
RECOMMENDATIONS.	5
COST ESTIMATE.	6

MAPS.

LOCATION MAP.	Fig. 1
SHEILA CLAIM , 1983 SAMPLE DATA. (in pocket)	Fig. 2

APPENDIX . CERTIFICATION.

RECEIVED  
B.L.M. AZ STATE OFFICE

DEC 28 1984

7:45 A.M.  
PHOENIX, ARIZONA

1079-916

1  
RECEIVED  
B.L.M. AZ STATE OFFICE

DEC 28 1984

7:45 A.M.  
PHOENIX, ARIZONA

INTRODUCTION.

During 1983, Anvil Resources Ltd, and Marietta Resource Corporation, conducted preliminary exploration work on the Sheila claims located in the Oatman Mining Camp in northwest Arizona.

The firm of T.E.Lisle and Associates Limited was commissioned by Mr. J. Tancowny, and Mr. A.D.Drummond, P.Eng., directors of the above companies, to assist them in the further exploration of the claims.

To this end, the writer spent approximately half of the time between October 24 and November 3, 1983 at the property carrying out wide ranging traverses from which 41 rock and 24 rock chip samples were collected. This work resulted in the location of gold-bearing quartz stringers in the area of the Sheila 43 mineral claim. ( Lisle letter report of Nov.25,1983)

During December, 1983, Anvil Resources Limited acquired a large amount of old data on the Oatman Amalgamated prospect located within the claims slightly east of the above occurrence. A review of this data suggests the presence of gold mineralization related to northwesterly trending fault zones or quartz veins. (Lisle letter report January 6,1984.)

This report briefly outlines the geology and history of the Oatman camp and proposes a preliminary work program to re-examine the above zones.

PROPERTY.

The property is comprised of 73 unpatented mineral claims located a short distance north of Oatman, Arizona, and situated in Mohave County.

1079-917

RECEIVED  
B.L.M. AZ STATE OFFICE

DEC 28 1984

7:45 A.M.  
PHOENIX, ARIZONA

HISTORY.

The Moss vein was first to be discovered in 1863. The Gold Road vein was discovered in 1900, the Tom Reed vein in 1901 and the United Eastern vein in 1916. These latter three veins account for the bulk of production from the Oatman Camp that was estimated to be 2.2 million ounces of gold and 0.8 ounces of silver between 1897 and 1942. This material was derived from about 3.8 million tons grading 0.58 ounces /ton gold and 0.17 ounces / ton silver. ( Clifford, C.G., Buchanan L.J. and Durning, W.P.)

Actual work on the Oatman Amalgamated shaft started on February 17, 1916 and continued until about 1924. During this period, a 640 foot two compartment shaft was completed; 250 foot easterly and 150 foot westerly cross-cuts driven from the 300 foot level; and 120 foot northerly, 446 foot easterly and 850 foot westerly cross-cuts driven from the 600 foot level. The underground work was preceeded by 3 drill holes at the shaft area on the 600 foot level.

Increasing prices for gold and silver revived interest in the camp during the 1970's and to 1982, considerable drilling on select targets was carried out by Fischer-Watt Mining Company Limited and others. Other than noted above, no drilling is known to have been carried out at the Oatman Amalgamated.

LOCATION AND ACCESS.

Oatman is in Mohave County, northwest Arizona and about 100 miles southeast of Las Vegas, Nevada. Access is from Kingman about 25 miles to the northeast, or from Bullhead City on the Colorado River some 15 miles to the west.

RECEIVED  
B.L.M. AZ STATE OFFICE

DEC 28 1984

GEOLOGY.

7:45 A.M.  
PHOENIX, ARIZONA

The exploration target at Oatman is gold-bearing quartz veins in a Tertiary volcanic sequence that includes trachyte, latite, rhyolite and basalt. The veins are in part spatially and genetically (?) related to small rhyolite units.

Background data indicates that the veins have formed in dilatent zones within faults that commonly trend northwest. Productive veins have been mined over a vertical range up to 310 meters, have averaged 2 meters but ranged to 20 meters in width, with the longest 1899 meters. Like other epithermal districts, the Oatman ore shoots have distinct tops and bottoms. Five stages of quartz + calcite + adularia are present, but better or commercial grades are associated with the last three. Gold occurs in microfine electrum, and sulphides are rare.

Much exploration emphasis in recent years has been directed to vein geometry, and vein alteration at Oatman. The reader is referred to an excellent paper entitled ' Exploration Procedure and Controls of Mineralization in the Oatman Mining District, Oatman, Arizona,' by C.G. Clifton, L.J. Buchanan and W.P. Durning of Fischer-Watt Mining Company Inc. published in 1980 by AIME, that discusses these and related aspects.

Mapping of the Sheila claim area by Fischer Watt personnel has shown that much of the bedrock is affected by moderate to strong argillic to solfateric alteration believed related to a rhyolitic center near the northwestern claims.

The 1983 work located an area of possible economic interest described previously as follows:

' This is on the Sheila 43 claim in the general vicinity of the Sundial and Oatman Amalgamated shafts. The gold mineralization is associated with quartz stringers ranging up to about 12 inches wide in a shear zone that may be up to five feet wide. The zone trends slightly west of north and dips steeply west. Green fluorite is locally associated with the



DEC 28 1984

7:45 A.M.

PHOENIX, ARIZONA

quartz. This zone could be related to the same frac that hosts the Pasadena vein further to the south. Three samples from this zone yielded the following:

<u>Number</u>	<u>Description</u>	<u>Assay, Au.</u>
R.C.11	Siliceous dump material with fluorite Grab sample.	4470 PPB.
R.C.26	Chips of brecciated quartz in adit. Sample over about 6 inches. Located near Sheila 44 claim boundary.	2440 PPB.
99571	On Highpoint claim south of Sheila 44. Chips over 12 inches at adit.	0.406 oz/ton

The trace of this zone north from R.C.11 should be trenched and systematically sampled to determine gold content'.

Background data on the Oatman Amalgamated suggests that a northwesterly trending, northeasterly dipping vein containing 'low values' was encountered in the 300 foot and 600 foot easterly cross-cuts. A single reference indicates that '\$31.00 ore was found in a small vein about 8 inches wide in the easterly drift, and notes the presence of small stringers in the shaft area averaging \$4.00 per ton'.

The westerly cross cut in the Oatman Amalgamated was apparently driven to investigate mineralization encountered in an earlier drill hole. The cross-cut passed through a 10 foot wide 330°/55NE fault. Quartz and calcite stringers were encountered in the fault, and the cross cut reportedly passed into andesite mineralized with pyrite, calcite and secondary quartz. The main target vein was not encountered but an old assay certificate dated November 8, 1923 shows an average of samples from the fault to be 0.79 oz/ton gold and 25.41 oz/ton silver. Details on this material and samples is lacking, but the then resident engineer suggested the assay values to be 'undoubtedly from particles of vein dragged along the fault.

A number of surface cuts and trenches are shown on old maps to lie in the area directly above the fault. The area was suggested by the same engineer to be a possible northwesterly extension of the Gold Road vein system. A high grade surface sample of uncertain location and character, suspected to be from this general area, was reported to have yielded \$347.70 in gold and \$7.38 in silver.

The Oatman Amalgamated was believed to be positioned in an area of possible vein intersection between the Gold Road trending northwest and another system trending more east-west. Field evidence suggests that veins in the Sundial (?) area north of sample R.C.11 may be closer aligned to the second trend and the area of intersection may consequently lie north of sample R.C.11 and the Oatman Amalgamated.

RECEIVED  
B.L.M. AZ STATE OFFICE

DEC 28 1984

7:45 A.M.  
PHOENIX, ARIZONA

CONCLUSIONS.

Gold mineralization in quartz stringers is present in a northwesterly trending zone in the area of the Sheila 43 claim. Gold mineralization is also reported in veins in the area of the Oatman Amalgamated shaft. The size of the veins and grade of mineralization is unknown and further work will be required to evaluate the deposits.

RECOMMENDATIONS.

The trace of mineralized veins in the Sheila 43 claim area and in the area near the Oatman Amalgamated Shaft should be trenched and sampled. Select areas should then be further re-examined by drilling.

**NOTICE!!**

**These documents have been scanned!**

**Do not place un-scanned documents beneath this notice!**

**Do not remove this notice from this file!**

GPO Jacket No. 560-102  
Print Order 61549  
Rise Business Services, LLC  
Job=AZ15 9/24/2019



Box Number= AZ15280



Claim Begin-End: AMC006629-AMC006630

**6 Location Notices-Amendments and Supporting Documents**



AZ15280-3 AMC001186-AMC013284

# Notice of Mining Location

RECEIVED  
STATE OFFICE

MAY 5 1977

LODE CLAIM

10:00 A.M.  
PHOENIX, ARIZONA

TO ALL WHOM IT MAY CONCERN:

This Mining Claim, the name of which is the MACE

Mining Claim, situate on lands belonging to the United States of America and in which there are valuable mineral deposits, was entered upon and located for the purpose of exploration and purchase by

EDWARD F. CRUSKIE, a citizen of the United States.

Locator must either insert "a citizen of the United States," or "who has declared his intention to become a citizen of the United States")

the undersigned, on the 2nd day of May, 1975

The length of this claim is 1380 feet  
and 9 claim 750 feet

in a southeasterly direction and  
630 feet in a northwesterly direction

from the center of the discovery shaft, at which this notice is posted, lengthwise of the claim, together with  
300 feet in width of the surface grounds

on each side of the center of said claim. The general course of the lode deposit and premises is from the  
northwest to the southeast

The claim is situated and located in the San Francisco Mining District  
in Mohave County, in the State of Arizona about one third of one mile

in a southeasterly direction from the north one quarter corner  
of section 15, T. 19 N., R. 20 W.

The surface boundaries of the claim are marked upon the ground as follows: Beginning at

at a point in a \_\_\_\_\_ direction \_\_\_\_\_ feet from  
the discovery shaft (at which this notice is posted), being in the center of the \_\_\_\_\_  
end line of said claim, thence \_\_\_\_\_ feet to a \_\_\_\_\_, being the  
\_\_\_\_\_ corner of said claim; thence \_\_\_\_\_ feet to a \_\_\_\_\_,  
being at the \_\_\_\_\_ corner of said claim; thence \_\_\_\_\_ feet to a \_\_\_\_\_  
\_\_\_\_\_ at the center of the  
\_\_\_\_\_ end of said claim; thence

PROCESSED  
MICROFILMED

RECORDED INDEXED MINE  
OFFICIAL RECORDS  
No. 75-11525

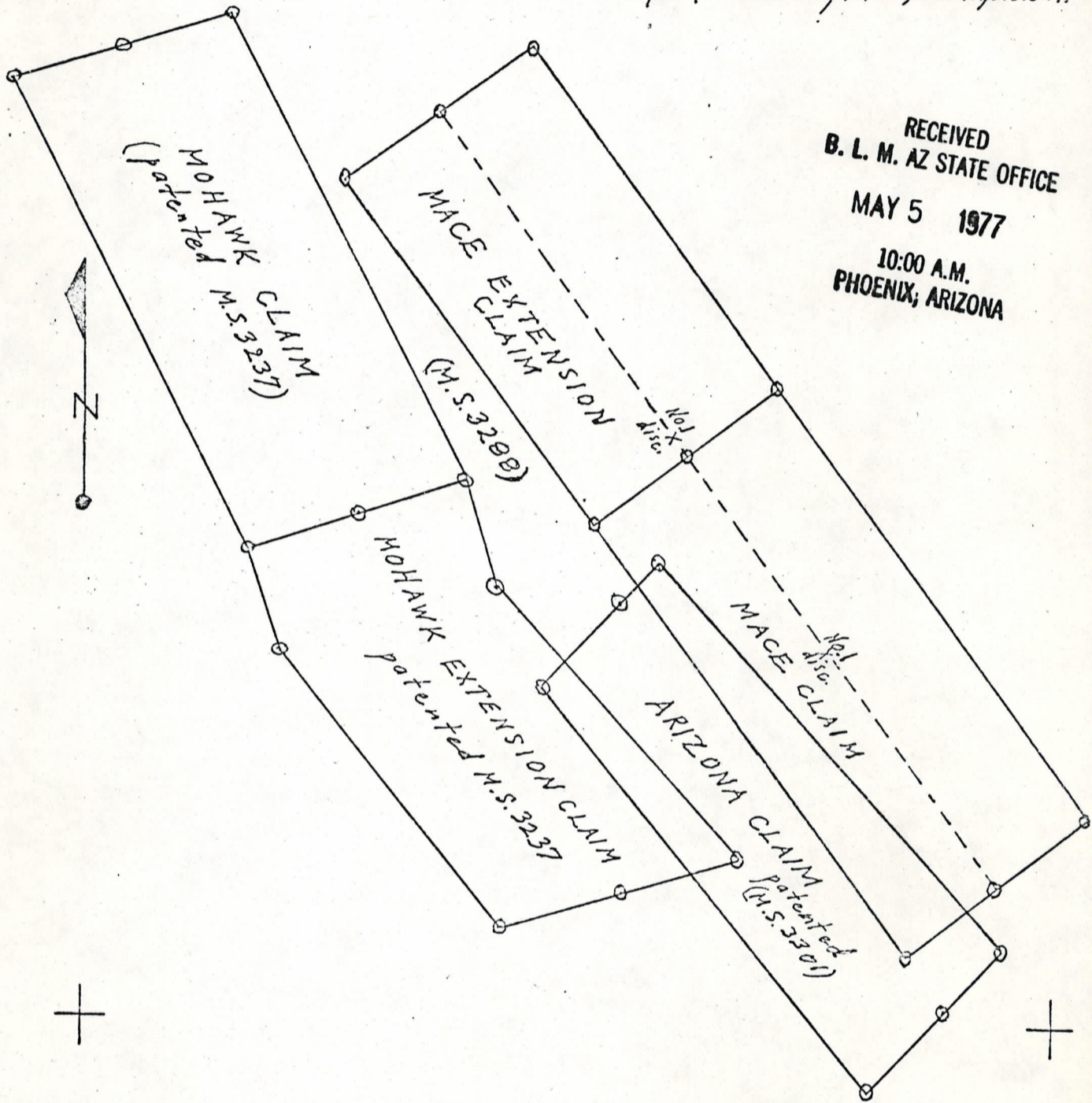
Recorded at the request of  
Dated MAY 2 1975 3:20 PM  
in book 271 of Office  
Recorded at 57  
Record of MOHAVE COUNTY, ARIZONA  
Recorder  
JOAN McCALL  
Deputy Recorder  
Clayton Louie  
Sec. 214

\_\_\_\_\_ feet to a \_\_\_\_\_,  
being at the \_\_\_\_\_ corner of said claim;  
thence \_\_\_\_\_ feet to a \_\_\_\_\_  
at the \_\_\_\_\_ corner of said claim; thence  
\_\_\_\_\_ feet to the place of beginning.

Dated and posted on the grounds, this 2nd day of  
May, 1975.

Edward F. Cruskie  
2112 MOTOR AVE.  
KINGMAN, AZ. 86401.

Δ<sub>42</sub> N 1/4 COR. Section 15, T.19N, R.20W, S.B.B.M.



RECEIVED  
B. L. M. AZ STATE OFFICE  
MAY 5 1977  
10:00 A.M.  
PHOENIX, ARIZONA

A Mc 6629  
\*  
A Mc 6630

Sketch - Location Map  
Mace and Mace Extension Claims  
Within N 1/2 Sec. 15 - T. 19 N., R. 20 W., S. B. B. M.  
Mohave County, Ariz.  
Approx. Scale 1" = 400'  
4/28/77  
E.F. CRUSKIE

# Notice of Mining Location

RECEIVED

AMC 6630

B. I. MCALZ STATE OFFICE

MAY 5 1977

LODE CLAIM

10:00 A.M.

PHOENIX, ARIZONA

TO ALL WHOM IT MAY CONCERN:

This Mining Claim, the name of which is the MACE EXTENSION

Mining Claim, situate on lands belonging to the United States of America and in which there are valuable mineral deposits, was entered upon and located for the purpose of exploration and purchase by

EDWARD F. CRUSKIE, a citizen of the United States.

Locator must either insert "a citizen of the United States," or "who has declared his intention to become a citizen of the United States")

the undersigned, on the 2nd day of May, 1975

The length of this claim is 1100 feet

and 9 claim 50 feet

in a southwesterly direction and

1050 feet in a northwesterly direction

from the center of the discovery shaft, at which this notice is posted, lengthwise of the claim, together with

300 feet in width of the surface grounds

on each side of the center of said claim. The general course of the lode deposit and premises is from the

northwest to the southeast.

The claim is situated and located in the San Francisco Mining District

in Mohave County, in the State of Arizona about one and one quarter miles

in a southwesterly direction from U.S. Land Monument 1699 A,

and adjoins the Mace claim on its northwesterly end.

The surface boundaries of the claim are marked upon the ground as follows: Beginning at

at a point in a \_\_\_\_\_ direction \_\_\_\_\_ feet from

the discovery shaft (at which this notice is posted), being in the center of the \_\_\_\_\_

end line of said claim, thence \_\_\_\_\_ feet to a \_\_\_\_\_, being the

\_\_\_\_\_ corner of said claim; thence \_\_\_\_\_ feet to a \_\_\_\_\_,

being at the \_\_\_\_\_ corner of said claim; thence \_\_\_\_\_ feet to a

\_\_\_\_\_ at the center of the

\_\_\_\_\_ end of said claim; thence

\_\_\_\_\_ feet to a \_\_\_\_\_,

being at the \_\_\_\_\_ corner of said claim;

thence \_\_\_\_\_ feet to a \_\_\_\_\_

at the \_\_\_\_\_ corner of said claim; thence

\_\_\_\_\_ feet to the place of beginning.

Dated and posted on the grounds, this 2nd day of

May, 1975.

Edward F. Cruskie

Rel. 2112 MOTOR AVE.  
KINGMAN, AZ. 86401.

Indexed Mines

FEE No. 75-11524

PROOFED

Record of Mines Request of MICROFILMED

Date MAY 27 5-32 PM

in book 271 of Office

Records, 56

Record of Mohave County, Az

JOAN MCCALL

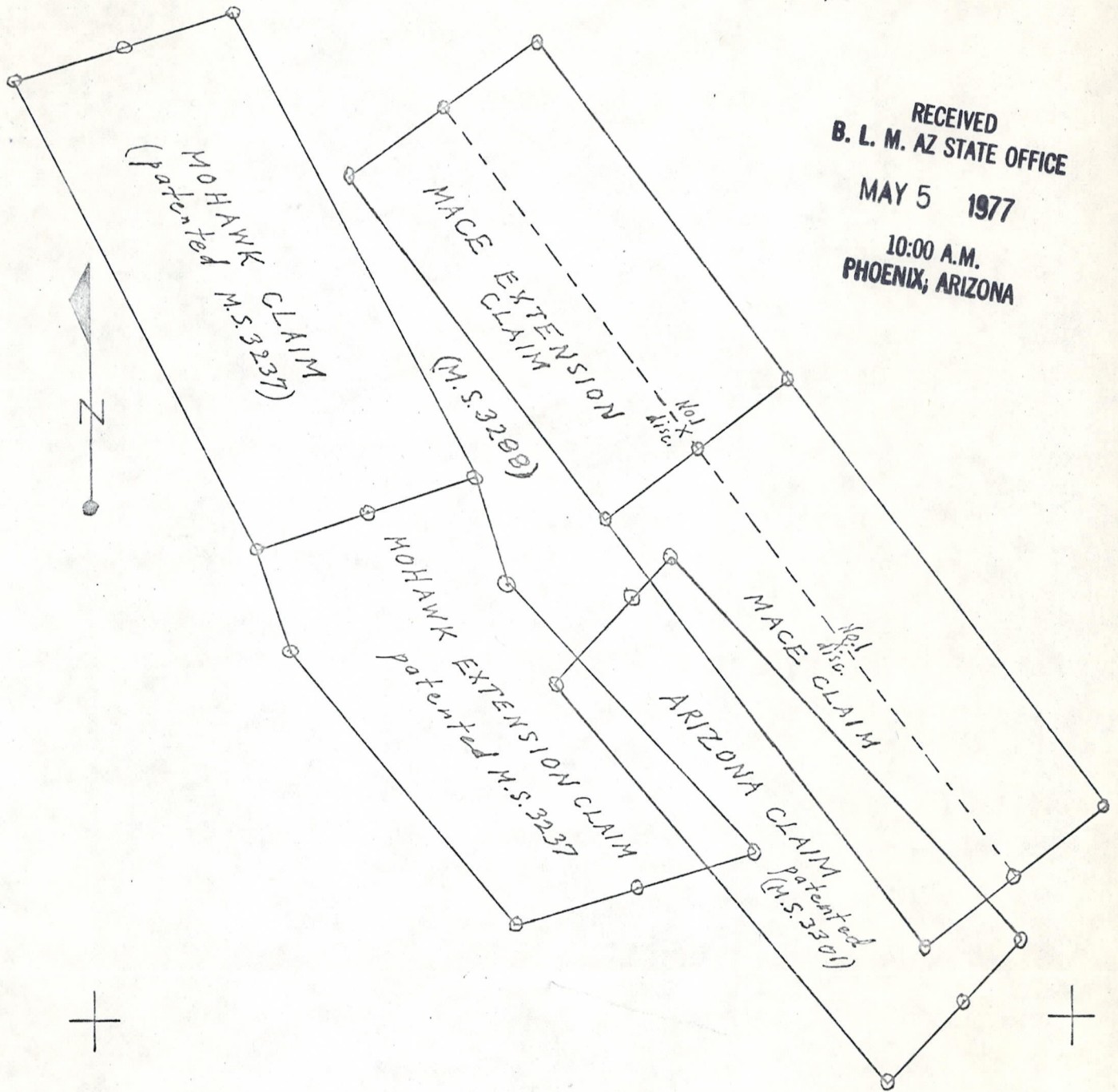
Recorder

Deputy Recorder

MOHAVE COUNTY.

Fees \$ 2.00

$\Delta$  N  $\frac{1}{2}$  COR. Section 15, T.19N, R.20W, S.B.B.M.

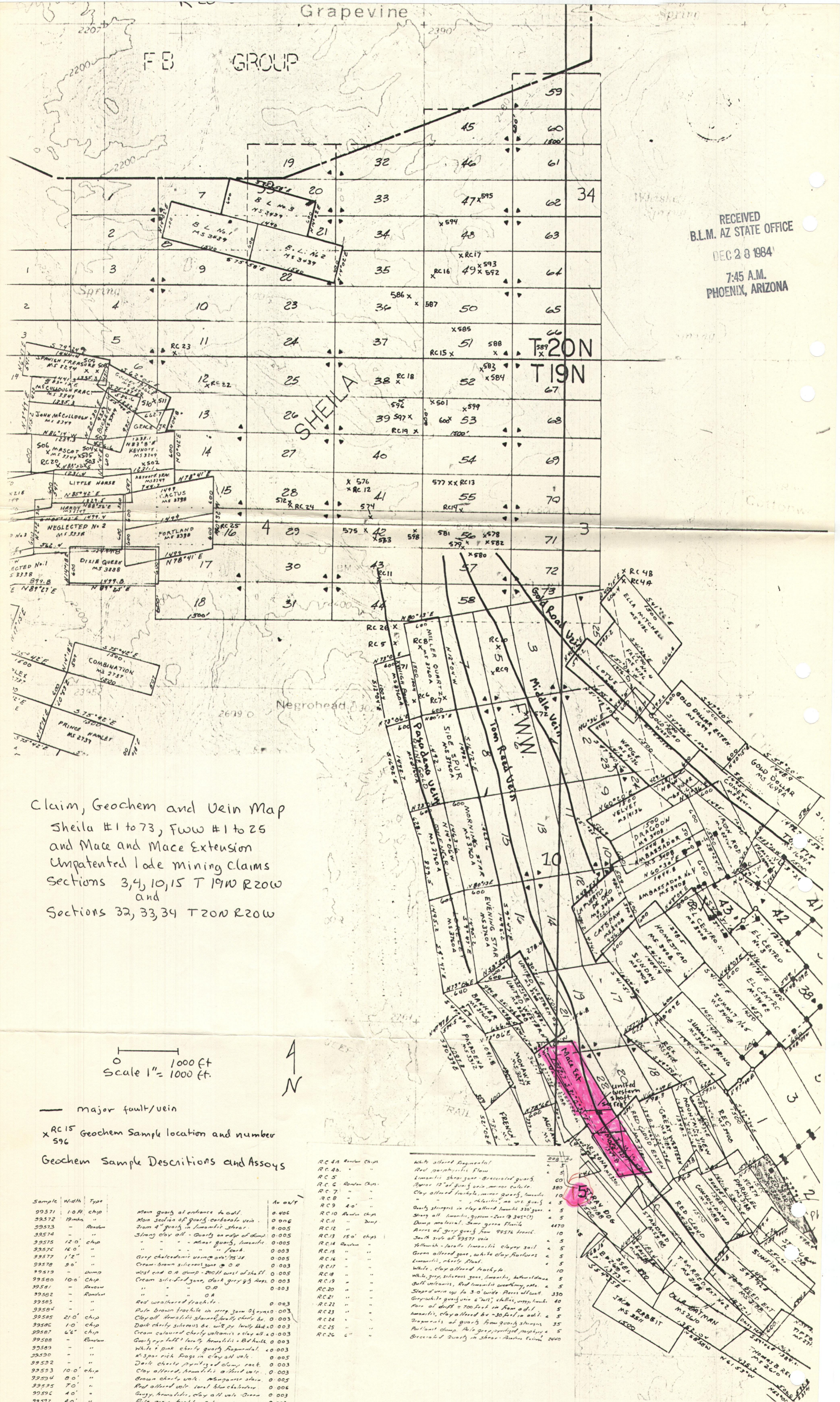


A MC 6629  
\*  
A MC 6630

Sketch - Location Map  
Mace and Mace Extension Claims  
Within N  $\frac{1}{2}$  Sec. 15 - T. 19 N., R. 20 W., S. B. B. M.  
Mohave County, Ariz.  
Approx. Scale 1" = 400'  
4/28/77  
E. F. CRUSKIE

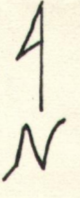
F B GROUP

RECEIVED  
B.L.M. AZ STATE OFFICE  
DEC 28 1984  
7:45 A.M.  
PHOENIX, ARIZONA



Claim, Geochem and Vein Map  
Sheila #1 to 73, Fww #1 to 25  
and Mace and Mace Extension  
Unpatented lode mining claims  
Sections 3, 4, 10, 15 T 19N R20W  
and  
Sections 32, 33, 34 T20N R20W

Scale 1" = 1000 ft.



major fault/vein  
x RC 15 Geochem Sample location and number  
596

Geochem Sample Descriptions and Assays

Sample	Width	Type	Description	Assay
99571	1.0 ft	chip	Main quartz at entrance to adit	0.406
99572	19 inches	"	Main section of quartz carbonate vein	0.006
99573	-	Random	Thin 4" quartz in limonite shear	0.005
99574	-	"	Strong clay all - Quartz on edge of dump	0.005
99575	12.0'	chip	" - shear quartz, limonite	0.005
99576	16.0'	"	" - " " " " " " " "	0.003
99577	1/2"	"	Grey chalcocite veins @ 0.0	0.005
99578	3.0'	"	Cream brown siliceous zone @ 0.0	0.003
99579	-	Dump	West end of dump - 200 ft west of shaft	0.005
99580	10.0'	chip	Cream siliceous zone, dark grey 3' base	0.003
99581	-	Random	" " " " " " " "	0.003
99582	-	"	" " " " " " " "	0.003
99583	-	"	Red weathered fracture	0.003
99584	-	"	Pale brown fracture in ring zone of vein	0.003
99585	21.0'	chip	Clay all - limonite stained, locally chert, bc.	0.003
99586	1.0'	chip	Dark cherty siliceous bc. with py. locally chert	0.003
99587	6.6'	chip	Cream colored cherty volcanic clay all	0.003
99588	-	Random	Quartz vein with locally limonite - Red hematite	0.003
99589	-	"	White + pink cherty quartz fragmental	0.003
99590	-	"	4.3' ear rich frings in clay all vein	0.003
99591	-	"	Dark cherty parting of clay all vein	0.003
99592	10.0'	chip	Clay all, limonite stained quartz vein	0.003
99593	8.0'	"	Brown cherty vein - siliceous stain	0.005
99594	7.0'	"	Red altered vein - local blue chalcocite	0.006
99595	4.0'	"	Grey, limonite, clay all vein - Green	0.003
99596	4.0'	"	Pale grey, highly siliceous	0.003
99597	4.0'	Chips	White - clay all, limonite, brown staining	0.003
99598	3.0'	"	Top of tunnel - 1/2" quartz fracture	0.003
99599	-	Random	Clay all vein - 1/2" quartz fracture	0.003
99600	-	"	" " " " " " " "	0.003
99601	-	"	" " " " " " " "	0.003
99602	14"	chip	North-south vein - west part in shear	0.040
99603	10"	chip	Nd of vein at dip slope claim	0.006
99604	4.0'	"	Equivalent to 4.0' across shear vein	0.040
99605	8.0'	"	Red fracture - strong vein with chert	0.158
99606	4.5'	"	Non-continuous chips over 50'	0.014
99607	2.0'	"	West part of vein in shaft tunnel	0.480
99608	12.0'	chip	Representing approx 10' of vein width	0.012
99609	22.0'	"	Large non-continuous chips - calcareous vein	0.003
99610	-	Random	Dump grab - vein at 4' level - uncertain	0.020
99611	-	"	East of vein - vein with siliceous stain	0.006
99612	7.0'	chip	Limonite or vein quartz vein all	0.006

Sample	Description	Assay
RC 4A	Random chips	0.003
RC 4b	"	0.003
RC 5	"	0.003
RC 6	Random chips	0.003
RC 7	"	0.003
RC 8	"	0.003
RC 9	4.0'	0.003
RC 10	Random chips	0.003
RC 11	" dump	180
RC 12	"	4470
RC 13	15.0' chips	10
RC 14	Random	5
RC 15	"	5
RC 16	"	5
RC 17	"	10
RC 18	"	5
RC 19	"	5
RC 20	"	330
RC 21	"	330
RC 22	"	40
RC 23	"	5
RC 24	"	5
RC 25	"	35
RC 26	"	2400

ANVIL RESOURCES LTD.  
MAP SHOWING LOCATION OF SAMPLES  
COLLECTED OCT. 24 - NOV. 3 1983  
SHEILA CLAIMS  
SCALE 1 inch approx 1000 feet.

T E LITTLE  
NOV 1 83